Simplex letter No. 181
letter date – 20.08.18

STUP letter No – 130 Date – 12/09/18

NATIONAL HIGHWAYS & INFRASTRUCTURE DEVELOPMENT CORPORATION LTD.

Four Laning of NH – 37 from Rangagara to Kaliabor Tiniali (Ch: 297.000 Km to Ch: 315.315 Km of NH-37) in Nagaon District in the State of Assam under SARDP – NE, Phase A, on EPC Basis



Latest

Approved

12.09.18

Team Leader
STUP Consultants Pvt. Ltd
Nagpur-782001 (Assam)

2/2

Final Drg. as P. SK 12/2

HIGHWAY DRAWINGS
(VOLUME-I)
(CH. 314+000 to CH. 315+315)

CONTRACTOR:-

SIMPLEX INFRASTRUCTURES LIMITED

CONSULTANTS:-

AECOM India Private Limited

JULY 2018

INDEX

DESCRIPTION	DRAWING NO.
COVER PAGE	
INDEX	
LEGEND AND ABBREVIATION	AECOM-DELD15159-DD-DWG-LEG-01
TYPICAL CROSS SECTION	AECOM-DELD15159-DD-DWG-TCS-005
HORIZONTAL REPORT	AECOM-DELD15159-DD-DWG-HOR-003
VERTICAL ALIGNMENT REPORT	AECOM-DELD15159-DD-DWG-VER-001 (2 SHEETS)
PLAN & PROFILE (KM 314+000 TO 315+560)	AECOM-DELD15159-DD-DWG-PP-0118 To PP-0119 (3 SHEETS)
VERTICAL ALIGNMENT REPORT (SERVICE ROAD)	AECOM-DELD15159-DD-DWG-SR-VER-002
PLAN & PROFILE OF SERVICE ROAD (KM 314+500 TO 315+470)	AECOM-DELD15159-DD-DWG-SR-0209

12.07.18

LEGEND & ABBREVIATIONS

LEGEND

SYMBOL	DESCRIPTION	SYMBOL	DESCRIPTION
EXISTING		**PROPOSED**	
	EXISTING CARRIAGEWAY		MEDIAN
			PROPOSED CENTRE LINE
	RIVER		PAVED SHOULDER EDGE
			EARTHEN SHOULDER EDGE
	TEMPLE		SERVICE ROAD
	POND		DRAIN
	SHOPS		EARTHWORK
	BUILDINGS		
	EXISTING CULVERT/EXISTING BRIDGE	—PROW ——PROW ——	PROPOSED ROW
K	KILOMETRE POST		PIPE CULVERT
	ELECTRIC POLE		BOX CULVERT
EP	WELL		SLAB CULVERT
	BM PILLAR		MAJOR/MINOR BRIDGE
	TREES		VUP/LVUP/PUP/FLYOVER
	TOWER		
OFC	OFC		
	TELEPHONE POLE		
	TRANSFORMER		
	HAND PUMP		
	EXISTING PIPE CULVERT		
	ROAD BOUNDARY		

NOTES:-

A. GENERAL

1) ALL CHAINAGES ARE IN KILOMETRE AND ALL LEVELS ARE IN METERS UNLESS OTHERWISE NOTED.
2) DETAILS SHOWN IN PLANS ARE BASED ON FIELD SURVEY CARRIED OUT AND SUPPLEMENTED BY SUBSEQUENT FIELD CHECKING AS REQUIRED.
3) ALL COORDINATES ARE UTM NORTHING AND EASTING. BENCH MARKS (BM) ARE IN REFERENCE TO MSL CONNECTED WITH THE FOLLOWING SURVEY OF INDIA BMs.

ABBREVIATIONS:-

CL	CENTER LINE
PROW	PROPOSED RIGHT OF WAY
VUP	VEHICULAR UNDER PASS
LVUP	LIGHT VEHICULAR UNDER PASS
PUP	PEDESTRIAN UNDER PASS
CUP	CATTLE UNDER PASS
LME	LEFT MEDIAN EDGE
RME	RIGHT MEDIAN EDGE
LHS	LEFT HAND SIDE
RHS	RIGHT HAND SIDE
SCB	SCHEDULE B CHAINAGE
R	RADIUS OF CURVE
DC	DEGREE OF CURVATURE
LC	LENGTH OF CURVATURE
TS	TENGENT LENGTH
ES	APEX DISTANCE
LS	LENGTH OF SPIRAL CURVE
S	SHIFT
Δ	DEFLECTION ANGLE
V	DESIGN SPEED Km/hr
e%	SUPERELEVATION
PC	POINT OF TANGENT
PT	POINT OF TANGENT
HIP	HORIZONTAL INTERSECTION POINT

Team Leader
STUP Consultants Pvt. Ltd
Nagaon-782001 (Assam)

Resident Engineer
STUP Consultant Pvt. Ltd.
Nagaon-782001 (Assam)

Rev.	Date	Description on Revisions
		Revisions

CLIENT:- NATIONAL HIGHWAYS & INFRASTRUCTURE DEVELOPMENT CORPORATION LTD.

AUTHORITY'S ENGINEER: STUP Consultants P. Ltd & Ayoleeza Consultants P. Ltd. — AUTHORISED SIGNATORY / DATE

PROOF CHECKED CONSULTANT:- CE TESTING Company Pvt. Ltd — AUTHORISED SIGNATORY / DATE

SAEFTY CONSULTANT:- Chaitanya Projects Consultancy Pvt. Ltd — AUTHORISED SIGNATORY / DATE

PROJECT: FOUR LANING OF NH-37 FROM RANGAGARA TO KALIABOR TINIALI (CH: 297.000 KM TO CH: 315.315 KM) IN NAGAON DISTRICT IN THE STATE OF ASSAM UNDER SARDP-NE, PHASE A ON EPC MODE

EPC CONTRACTOR:- SIMPLEX INFRASTRUCTURES LIMITED, 27, SHAKESPEARE SARANI, KOLKATA-17, INDIA

CONSULTANTS:- AECOM, 9th Floor, Infinity Tower C, DLF Cyber City, DLF Phase II, Gurgaon-122002, Haryana, India — DRAWN / DESIGN / CHECKED BY / APPROVED BY

SCALE:- N.T.S

TITLE:- LEGEND AND ABBREVIATION

DRAWING NO.:- AECOM-DELD15159-DD-DWG-LEG-01 — REV.: R0

12.09.18

TYPICAL CROSS SECTION

12.09.18

Refer to STUP Letter No-130 dt-12-09-2018

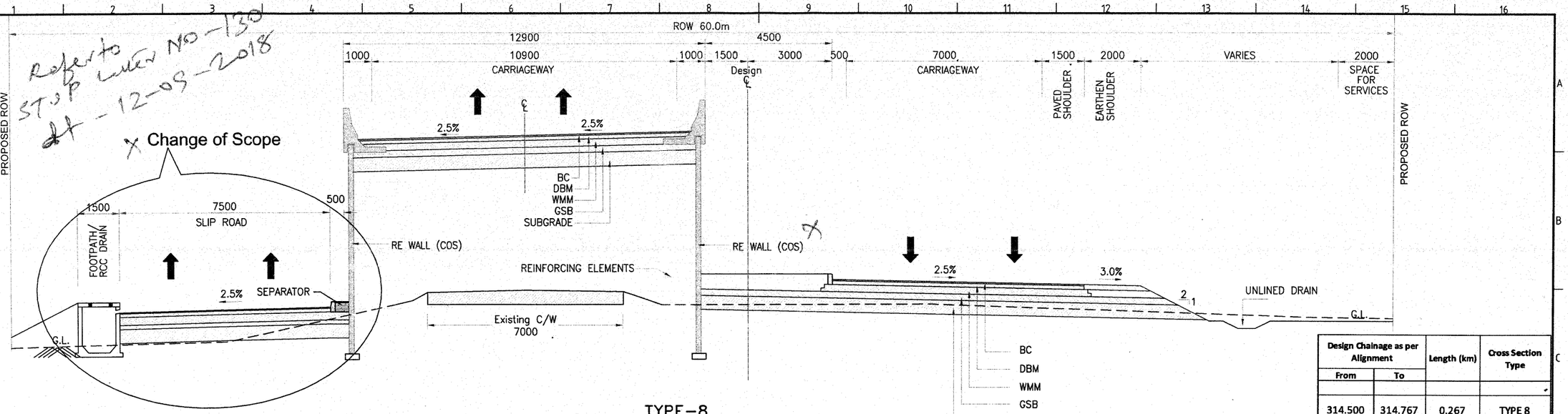

Design Chainage as per Alignment		Length (km)	Cross Section Type
From	To		
314.500	314.767	0.267	TYPE 8
315.217	315.470	0.253	TYPE 8

TYPE–8

TYPICAL CROSS SECTION FOR FLYOVER APPROACH (RIGHT SIDE WIDENING)

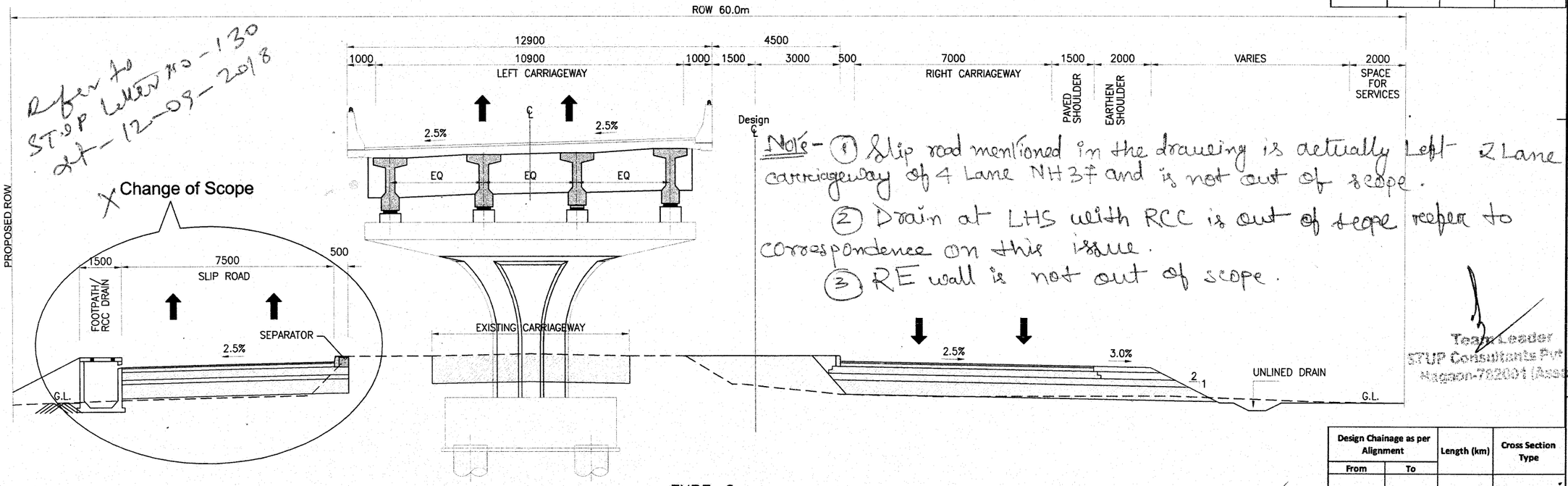

Note- (1) Slip road mentioned in the drawing is actually Left 2 Lane carriageway of 4 Lane NH37 and is not out of scope.

(2) Drain at LHS with RCC is out of scope refer to correspondence on this issue.

(3) RE wall is not out of scope.

Team Leader
STUP Consultants Pvt Ltd
Nagaon-782001 (Assam)

Design Chainage as per Alignment		Length (km)	Cross Section Type
From	To		
314.767	315.217	0.450	TYPE 9

TYPE–9

TYPICAL CROSS SECTION FOR FLYOVER LOCATION (RIGHT SIDE WIDENING)

Note:
1. Right of Way (ROW) as shown in TCS is meant to indicate proposed cross section of highway shall be accommodated within ROW.
2. Actual Right of Way (ROW) has marked in Alignment Plan based on data provided by AE vide letter ref: STUP / NH 37 / SIL / 2017 /01 dated 9 Feb 2017 and site meeting on 15 Feb 2017.
3. Construction of Slip Road along with Associated works are under change of scope (COS).

FOR APPROVAL

Resident Engineer
STUP Consultant Pvt Ltd
Nagaon-782001 (Assam)

Rev.	Date	Revisions
R2	July 2018	Slip Road added & FO location shifted
R1	Nov. 2017	Revised as per AE comment dated 09 Oct. 2017
R0	August 2017	First Submission

CLIENT:- NATIONAL HIGHWAYS & INFRASTRUCTURE DEVELOPMENT CORPORATION LTD.	AUTHORITY'S ENGINEER: STUP Consultants P. Ltd & Ayoleeza Consultants P. Ltd.	PROOF CHECKED CONSULTANT:- CE TESTING Company Pvt. Ltd	SAEFTY CONSULTANT:- Chaitanya Projects Consultancy Pvt. Ltd
	AUTHORISED SIGNATORY / DATE	AUTHORISED SIGNATORY / DATE	AUTHORISED SIGNATORY / DATE

PROJECT: FOUR LANING OF NH-37 FROM RANGAGARA TO KALIABOR TINIALI (CH: 297.000 KM TO CH: 315.315 KM) IN NAGAON DISTRICT IN THE STATE OF ASSAM UNDER SARDP-NE, PHASE A ON EPC MODE

EPC CONTRACTOR:- SIMPLEX INFRASTRUCTURES LIMITED, 27, SHAKESPEARE SARANI, KOLKATA-17, INDIA

CONSULTANTS:- AECOM, 9th Floor, Infinity Tower C DLF Cyber City, DLF Phase II, Gurgaon-122002, Haryana, India

DRAWN	DESIGN	CHECKED BY	APPROVED BY
		MSR (Team Leader)	(Design Engineer)

SCALE:- 1 : 1000

TITLE:- TYPICAL CROSS SECTION

DRAWING NO.:- AECOM-DELD15159-DD-DWG-TCS- 005 | REV. R2

HORIZONTAL ALIGNMENT REPORT

Horizontal Alignment report From km 314+500 To Km 315+560

S.No.	HIP Chainage	Easting	Northing	Radius (m)	Hand of Arc	Transition Start Chainage	Arc start Chainage	Arc End Chainage	Transition End Chainage	Transition Length (m)	Arc Length(m)	Design Speed (kmph)	Deflection Angle (D)	Superelevation (%)
314/3	313885.694	2934541	493431.2	600	Right	313796.503	313861.503	313909.858	313974.858	65	48.354693	80	10.828	4.741
315/1	314321.916	2934618	493002.7	370	Right	314053.007	314138.007	314479.358	314564.358	85	341.35078	80	66.052	5.000
316/1	315011.324	2935295	492774.1	1200	Right		314598.585	315393.642			795.05748	80	37.961	NC

Team Leader
STUP Consultants Pvt. Ltd
Nagaon-782001 (Assam)

Resident Engineer
STUP Consultant Pvt. Ltd.
Nagaon-782001 (Assam)

Rev.	Date	Description on Revisions
R2	JULY 2018	DESIGN UPDATED AS PER SITE CONDITION, SLIP ROAD ADDED, FO LOCATION SHIFTED
R1	Nov. 2017	Revised as per AE comments dated 9 Oct. 2017

Revisions

CLIENT:- NATIONAL HIGHWAYS & INFRASTRUCTURE DEVELOPMENT COPORATION LTD.

AUTHORITY'S ENGINEER: STUP Consultants P. Ltd & Ayoleeza Consultants P. Ltd.
AUTHORISED SIGNATORY | DATE

PROOF CHECKED CONSULTANT: CETEST
AUTHORISED SIGNATORY | DATE

SAEFTY CONSULTANT:- Chaitanya Projects Consultancy Pvt. Ltd
AUTHORISED SIGNATORY | DATE

PROJECT: FOUR LANING OF NH-37 FROM RANGAGARA TO KALIABOR TINIALI (CH: 297.000 KM TO CH: 315.315 KM) IN NAGAON DISTRICT IN THE STATE OF ASSAM UNDER SARDP-NE, PHASE A ON EPC MODE

EPC CONTRACTOR:- SIMPLEX INFRASTRUCTURES LIMITED
27, SHAKESPEARE SARANI, KOLKATA-17, INDIA

CONSULTANTS:- AECOM
9th Floor, Infinity Tower C DLF Cyber City
DLF Phase II, Gurgaon-122002, Haryana, India
DRAWN | DESIGN | CHECKED BY | APPROVED BY

SCALE:-

TITLE:- Horizontal Report

DRAWING NO.:- AECOM-DELD15159-DD-DWG-HOR-003 | REV. R2

VERTICAL ALIGNMENT REPORT

Vertical Curve Report KM 314+000 to KM 315+560 (LHS)

IP			Element Type	Type of Curve	Length / Curve Length	Start		End		Gradient			K Value
NO.	Chainage	Level				Curve Start Chainage	Curve Start Level	Curve End Chainage	Curve End Level	IN	OUT	Difference	
1	314+045.000	67.725	Curve	Sag	60.000	314+015.000	67.810	314+075.000	67.736	-0.283	0.037	0.320	187.626
			Grade		60.115	314+075.000	67.736	314+135.115	67.758				
2	314+135.115	67.758								0.037	0.140	0.103	
			Grade		125.901	314+135.115	67.758	314+261.016	67.934				
3	314+261.016	67.934								0.140	0.288	0.148	
			Grade		93.994	314+261.016	67.934	314+355.010	68.205				
4	314+355.010	68.205								0.288	0.211	-0.077	
			Grade		106.945	314+355.010	68.205	314+461.955	68.430				
5	314+509.455	68.530	Curve	Sag	95.000	314+461.955	68.430	314+556.955	69.480	0.211	2.000	1.789	53.102
			Grade		316.038	314+556.955	69.480	314+872.993	75.799				
6	314+997.993	78.299	Curve	Hog	250.000	314+872.993	75.799	315+122.993	75.799	2.000	-2.000	-4.000	62.510
			Grade		345.966	315+122.993	75.799	315+468.959	68.881				
7	315+498.959	68.281	Curve	Sag	60.000	315+468.959	68.881	315+528.959	68.242	-2.000	-0.130	1.870	32.095
			Grade		6.041	315+528.959	68.242	315+535.000	68.234				
8	315+555.000	68.208	Curve	Sag	40.000	315+535.000	68.234	315+575.000	68.344	-0.130	0.678	0.808	49.473

Team Leader
STUP Consultants Pvt. Ltd
Nagaon-782001 (Assam)

Resident Engineer
STUP Consultant Pvt. Ltd
Nagaon-782001 (Assam)

R2	JULY 2018	DESIGN UPDATED AS PER SITE CONDITION, SLIP ROAD ADDED, FO LOCATION SHIFTED.
R1	Nov. 2017	Revised as per AE comment dated 09 Oct. 2017
Rev.	Date	Description on Revisions

Revisions

CLIENT:- NATIONAL HIGHWAYS & INFRASTRUCTURE DEVELOPMENT COPORATION LTD.

AUTHORITY'S ENGINEER: STUP Consultants P. Ltd & Ayoleeza Consultants P. Ltd. — AUTHORISED SIGNATORY / DATE

PROOF CHECKED CONSULTANT:- CTEST — AUTHORISED SIGNATORY / DATE 16/8/18

SAEFTY CONSULTANT:- Chaitanya Projects Consultancy Pvt. Ltd — AUTHORISED SIGNATORY / DATE

PROJECT: FOUR LANING OF NH-37 FROM RANGAGARA TO KALIABOR TINIALI (CH: 297.000 KM TO CH: 315.315 KM) IN NAGAON DISTRICT IN THE STATE OF ASSAM UNDER SARDP-NE, PHASE A ON EPC MODE

EPC CONTRACTOR:- SIMPLEX INFRASTRUCTURES LIMITED, 27, SHAKESPEARE SARANI, KOLKATA-17, INDIA

CONSULTANTS:- AECOM, 9th Floor, Infinity Tower C, DLF Cyber City, DLF Phase II, Gurgaon-122002, Haryana, India. — DRAWN / DESIGN / CHECKED BY (Team Leader) / APPROVED BY (Dy. Director MSB)

SCALE:- NTS

TITLE:- Vertical Report (LHS)

DRAWING NO.:- AECOM-DELD15159-DD-DWG-VER-001 (1 OF 2) — REV. R2

Vertical Curve Report KM 314+000 to KM 315+560 (RHS)

IP			Element Type	Type of Curve	Length / Curve Length	Start		End		Gradient			K Value
NO.	Chainage	Level				Curve Start Chainage	Curve Start Level	Curve End Chainage	Curve End Level	IN	OUT	Difference	
1	314+045.000	67.725	Curve	Sag	60.000	314+015.000	67.810	314+075.000	67.736	-0.283	0.037	0.320	187.626
			Grade		60.115	314+075.000	67.736	314+135.115	67.758				
2	314+135.115	67.758								0.037	0.140	0.103	
			Grade		125.901	314+135.115	67.758	314+261.016	67.934				
3	314+261.016	67.934								0.140	0.288	0.148	
			Grade		93.994	314+261.016	67.934	314+355.010	68.205				
4	314+355.010	68.205								0.288	0.224	-0.064	
			Grade		168.959	314+355.010	68.205	314+523.969	68.584				
5	314+553.969	68.651	Curve	Hog	60.000	314+523.969	68.584	314+583.969	68.671	0.224	0.066	-0.158	378.539
			Grade		33.022	314+583.969	68.671	314+616.991	68.693				
6	314+646.991	68.713	Curve	Hog	60.000	314+616.991	68.693	314+676.991	68.581	0.066	-0.439	-0.505	118.744
			Grade		16.954	314+676.991	68.581	314+693.945	68.506				
7	314+723.945	68.375	Curve	Sag	60.000	314+693.945	68.506	314+753.945	68.359	-0.439	-0.050	0.389	154.259
			Grade		34.251	314+753.945	68.359	314+788.196	68.342				
8	314+818.196	68.327	Curve	Sag	60.000	314+788.196	68.342	314+848.196	68.405	-0.050	0.261	0.311	192.480
			Grade		120.479	314+848.196	68.405	314+968.675	68.720				
9	314+968.675	68.720								0.261	0.084	-0.177	
			Grade		102.287	314+968.675	68.720	315+070.962	68.806				
10	315+070.962	68.806								0.084	0.077	-0.007	
			Grade		73.837	315+070.962	68.806	315+144.799	68.863				
11	315+174.799	68.885	Curve	Hog	60.000	315+144.799	68.863	315+204.799	68.668	0.077	-0.725	-0.802	74.870
			Grade		43.186	315+204.799	68.668	315+247.985	68.355				
12	315+277.985	68.138	Curve	Sag	60.000	315+247.985	68.355	315+307.985	68.182	-0.725	0.149	0.874	68.667
			Grade		52.153	315+307.985	68.182	315+360.138	68.260				
13	315+360.138	68.260								0.149	-0.013	-0.162	
			Grade		97.867	315+360.138	68.260	315+458.005	68.248				
14	315+488.045	68.224	Curve	Hog	60.000	315+458.005	68.248	315+518.005	68.234	-0.013	-0.032	-0.019	3084.913
			Grade		19.858	315+518.005	68.234	315+537.863	68.228				
15	315+557.863	68.221	Curve	Sag	40.000	315+537.863	68.228	315+577.863	68.359	-0.032	0.686	0.718	55.702

CE TESTING CO. PVT. LTD. KOLKATA 700 092 124A, N.S.C. BOSE ROAD

Team Leader
STUP Consultants Pvt. Ltd
Nagaon-782001 (Assam)

Resident Engineer
STUP Consultant Pvt. Ltd.
Nagaon (Assam)

Rev.	Date	Description on Revisions
R2	JULY 2018	DESIGN UPDATED AS PER SITE CONDITION, SLIP ROAD ADDED, FO LOCATION SHIFTED
R1	Nov. 2017	Revised as per AE comment dated 09 Oct. 2017

Revisions

CLIENT:- NATIONAL HIGHWAYS & INFRASTRUCTURE DEVELOPMENT COPORATION LTD.

AUTHORITY'S ENGINEER: STUP Consultants P. Ltd & Ayoleeza Consultants P. Ltd. — AUTHORISED SIGNATORY / DATE

PROOF CHECKED CONSULTANT:- CETEST KOLKATA 700 092 — AUTHORISED SIGNATORY / DATE 10/8/18

SAEFTY CONSULTANT:- Chaitanya Projects Consultancy Pvt. Ltd — AUTHORISED SIGNATORY / DATE

PROJECT: FOUR LANING OF NH-37 FROM RANGAGARA TO KALIABOR TINIALI (CH: 297.000 KM TO CH: 315.315 KM) IN NAGAON DISTRICT IN THE STATE OF ASSAM UNDER SARDP-NE, PHASE A ON EPC MODE

EPC CONTRACTOR:- SIMPLEX INFRASTRUCTURES LIMITED, 27, SHAKESPEARE SARANI, KOLKATA-17, INDIA

CONSULTANTS:- AECOM, 9th Floor, Infinity Tower C, DLF Cyber City, DLF Phase II, Gurgaon-122002, Haryana, India — DRAWN | DESIGN | CHECKED BY: Team Leader | APPROVED BY: MSR, Design Director

SCALE:- NTS

TITLE:- Vertical Report (RHS)

DRAWING NO.:- AECOM-DELD15159-DD-DWG-VER-001 (2 OF 2) — REV. R2

PLAN & PROFILE

<<< TO RANGAGARA

TO KALIABOR >>>

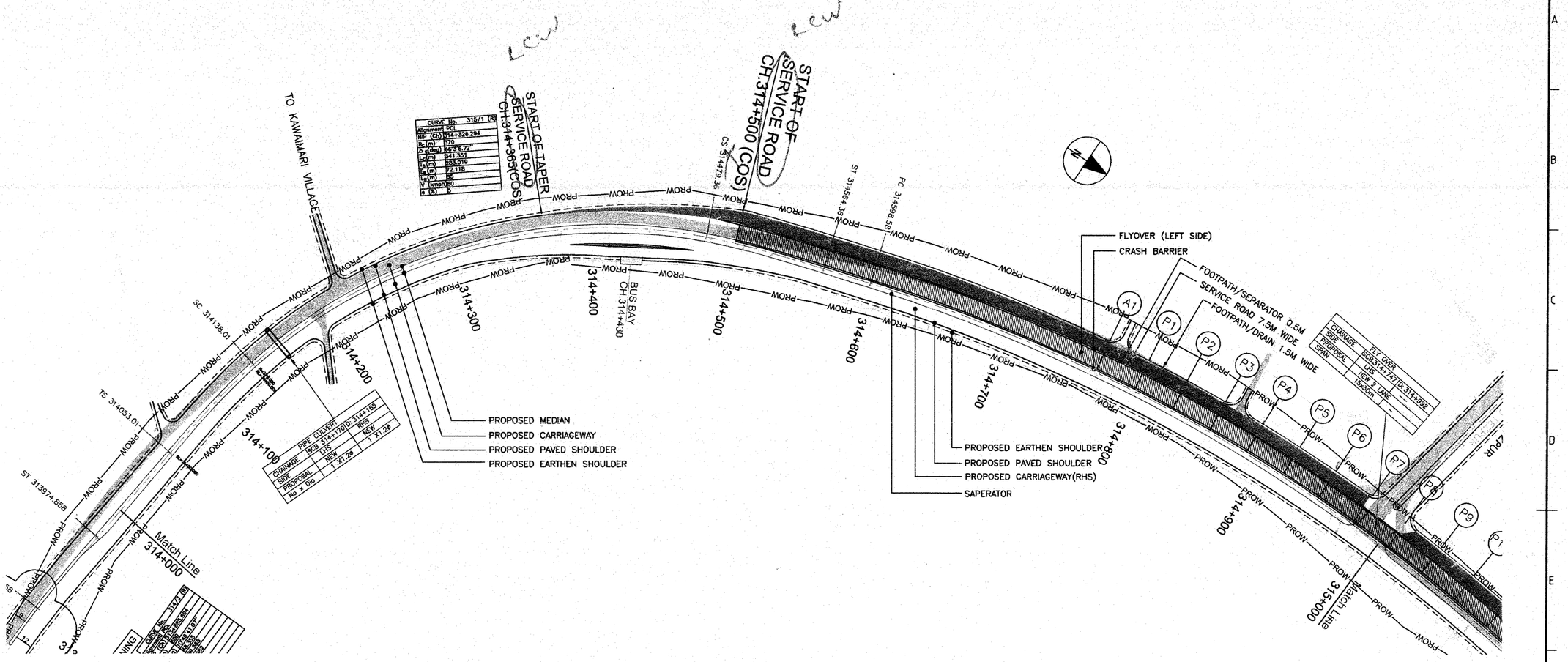

Team Leader
STUP Consultants Pvt. Ltd
Nagaon-782001 (Assam)

Resident Engineer
STUP Consultant Pvt. Ltd.

NOTE:- 1. Work mentioned above under COS will be executed upon obtaining COS order from Authority.

2.* Pavement layers thickness in Partial Reconstruction area (Overlay Side) shall be as per detail Cross Section.

Rev.	Date	Description on Revisions
R2	JULY 2018	DESIGN UPDATED AS PER SITE CONDITION, SLIP ROAD ADDED, FO LOCATION SHIFTED
R1	Nov. 2017	Revised as per AE comment dated 09 Oct. 2017

CLIENT:- NATIONAL HIGHWAYS & INFRASTRUCTURE DEVELOPMENT CORPORATION LTD.

AUTHORITY'S ENGINEER: STUP Consultants P. Ltd & Ayoleeza Consultants P. Ltd. — AUTHORISED SIGNATORY / DATE

PROOF CHECKED CONSULTANT:- CE TESTING Company Pvt. Ltd — AUTHORISED SIGNATORY / DATE

SAFETY CONSULTANT:- Chaitanya Projects Consultancy Pvt. Ltd — AUTHORISED SIGNATORY / DATE

PROJECT: FOUR LANING OF NH-37 FROM RANGAGARA TO KALIABOR TINIALI (CH: 297.000 KM TO CH: 315.315 KM) IN NAGAON DISTRICT IN THE STATE OF ASSAM UNDER SARDP-NE, PHASE A ON EPC MODE

EPC CONTRACTOR:- SIMPLEX INFRASTRUCTURES LIMITED, 27, SHAKESPEARE SARANI, KOLKATA-17, INDIA

CONSULTANTS:- AECOM, 9th Floor, Infinity Tower P, DLF Cyber City, DLF Phase II, Gurgaon-122002, Haryana, India — DRAWN / DESIGN / CHECKED BY / APPROVED BY

SCALE:- HOR- 1 : 2000, VER- 1 : 200

TITLE:- PLAN AND PROFILE FROM Km. 314+000 To Km. 315+000

DRAWING NO.:- AECOM-DELD15159-DD-DWG-PP- 0118 — REV. R2

<<< TO RANGAGARA

TO KALIABOR >>>

1. DETAILS OF DRAINS WILL BE PROVIDED ALONG WITH DRAINAGE PLAN & PROFILE.
2. PAVEMENT CRUST DETAILS TO BE ADOPTED AS PER PAVEMENT DESIGN REPORT.
3. LME = LEFT MEDIAN EDGE
   RME = RIGHT MEDIAN EDGE
4. MEDIAN OPENING LOCATION IS TENTATIVE WHICH IS TO BE FINALISED AT SITE DURING EXECUTION.
5. SEPARATE DRAWING FOR DETAILING OF MINOR & MAJOR JUNCTION,BUS BAYS, MEDIAN OPENING SHALL BE PROVIDED SEPARATELY.
6. DRAWING FOR CULVERTS, MINOR BRIDGE & FO SHALL BE PROVIDED SEPARATELY.
7. SEPARATE DRAWING SHALL BE PROVIDED FOR MEDIAN OPENING COMING INTO JUNCTIONS.

LME RME

PIPE CULVERT		
CHAINAGE	SCB 314+170	D: 314+165
SIDE	LHS	RHS
PROPOSAL	NEW	NEW
No x Dia	1 X1.2ø	1 X1.2ø

IL-64.860 (LHS)
IL-64.907 (RHS)

START OF SERVICE ROAD
CH 314+500 (COS)
Chainage=314523.969m
Level=68.384m

Chainage=314583.969m
Level=68.671m

Chainage=314616.991m
Level=68.693m

Chainage=314676.991m
Level=68.681m

Chainage=314693.945m
Level=68.709m

RE WALL
(COS)

Chainage=314853.845m
Level=68.650m

START OF VIADUCT
CH 314+768.50

Chainage=314798.196m
Level=68.342m

Chainage=314848.196m
Level=68.405m

FLY OVER		
CHAINAGE	SCB 314+747	D: 314+992
SIDE	LHS	---
PROPOSAL	NEW 2 LANE	---
SPAN	15x30m	-

ECR LEVEL 68.900

Chainage=314963.675m
Level=68.720m

Obligatory Span

A1 P1 P2 P3 P4 P5 P6 P7 P

DATUM LEVEL	60
Proposed Road Level at Median	67.852 67.824 67.796 67.773 67.756 67.736 67.735 67.738 67.741 67.745 67.752 67.756 67.765 67.779 67.793 67.807 67.821 67.835 67.849 67.863 67.877 67.891 67.905 67.919 67.933 67.960 67.989 68.018 68.046 68.075 68.104 68.133 68.162 68.190 68.216 68.238 68.261 68.283 68.306 68.328 68.351 68.373 68.395 68.405 68.426 68.453 68.485 68.499 68.563 68.646 68.748 68.869 69.009 69.168 69.345 69.541 69.741 69.941 70.141 70.341 70.541 70.741 70.940 71.140 71.340 71.540 71.740 71.940 72.140 72.340 72.540 72.740 72.940 73.140 73.340 73.540 73.740 73.940 74.140 74.340 74.540 74.740 74.940 75.140 75.340 75.540 75.736 75.936 76.116 76.281 76.430 76.563 76.679 76.780 76.865 76.934 76.987 77.023 77.044 77.049
Edge -Left Carriageway (m)	65.966 65.418 66.232 65.297 65.020 65.477 65.815 66.230 66.607 66.920 67.150 67.410 67.639 67.602 67.565 67.574 67.570 67.625 67.664 67.698 67.718 67.749 67.822 67.905 67.985 68.034 68.089 68.060 68.064 68.261 68.372 68.553 68.748 68.839 68.839 68.376 68.307 68.252 68.185 68.078 67.931 67.502 67.234 67.067 66.915 66.527 66.001 65.901 65.932 65.954 65.892 65.675 65.682 65.694 65.686 65.669 65.540 65.492 65.340 65.293 65.245 65.199 65.162 65.140 65.121 65.102 65.086 65.069 65.054 65.040 65.027 65.015 65.004 64.994 64.985 64.977 64.970 64.964 64.959 64.955 64.952 64.950 64.949 64.948 64.948 64.948 64.949 64.950 64.952 64.954 64.957 64.960 64.964 64.968 64.973 64.978 64.984 64.990 64.997 65.004 65.012 65.020 65.029 65.038 65.048 65.058 65.069 65.080 65.092 65.104 65.117 65.130 65.144 65.158 65.173 65.188 65.204 65.220 65.236 65.253 65.270 65.288 65.306 65.324 65.343 65.362 65.381 65.401 65.421 65.441 65.462 65.483 65.504 65.526 65.548 65.570 65.593 65.616 65.639 65.663 65.687 65.711 65.736 65.761 65.786 65.811 65.837 65.863 65.889 65.915 65.942 65.969
Proposed Road Level at Median Edge -Right Carriageway (m)	65.852 65.824 65.796 65.773 65.756 65.736 65.735 65.738 65.741 65.745 65.752 65.756 65.765 65.785 65.793 65.807 65.821 65.821 65.849 65.863 65.877 65.891 65.905 65.919 65.933 65.960 65.989 66.018 66.046 66.075 66.104 66.133 66.162 66.190 66.216 66.238 66.261 66.283 66.306 66.328 66.351 66.373 66.395 66.405 66.426 66.453 66.485 66.499 66.563 66.646 66.748 66.869 67.009 67.168 67.345 67.541 67.741 67.941 68.141 68.341 68.541 68.741 68.941 69.141 69.341 69.541 69.741 69.940 70.140 70.340 70.540 70.740 70.940 71.140 71.340 71.540 71.740 71.940 72.140 72.340 72.540 72.740 72.940 73.140 73.340 73.540 73.740 73.940 74.140 74.340 74.540 74.740 74.940 75.140 75.340 75.540 75.736 75.936 76.116 76.281 76.430 76.563 76.679 76.780 76.865 76.934 76.987 77.023 77.044 77.049
Existing Ground/Road Level at Median Edge -Left Carriageway (m)	65.140 64.785 65.568 64.957 64.677 64.742 65.401 65.532 66.037 66.177 66.447 66.347 66.602 66.418 66.016 66.057 66.136 66.481 66.762 66.995 67.085 67.371 67.775 67.961 68.403 68.824 69.291 69.519 69.010 68.491 67.925 67.010 66.960 66.880 66.447 66.425 66.480 66.533 66.510 66.128 66.165 66.543 66.291 66.371 66.424 66.316 66.366 66.731 66.463 66.475 66.501 67.560 66.347 66.352 66.338 66.328 66.394 66.839 66.307 66.290 65.998 67.169 65.937 65.223 65.955 65.892 67.931 65.901 67.234 67.067 66.915 66.527 66.001 66.122 66.932 67.047 68.181 66.509 66.138 66.373 66.362 66.358 66.351 66.328 66.306 66.284 66.308 66.365 66.393 66.420 66.372 66.839 66.376 66.575 66.597 66.559 66.498 66.393 66.254 66.088 66.185 66.648 67.502 67.952 68.308 68.485 68.499 68.563 68.646 68.748 68.869 69.009 69.168 69.345 69.541 69.741 69.941 70.141 70.341 70.541 70.741 70.940 71.140 71.340 71.540 71.740 71.940 72.140 72.340 72.540 72.740 72.940 73.140 73.340 73.540 73.740 73.940 74.140 74.340 74.540 74.740 74.940 75.140 75.340 75.540 75.736 75.936 76.116 76.281 76.430 76.563 76.679 76.780 76.865 76.934 76.987 77.023 77.044 77.049
Existing Ground/Road Level at Median Edge -Right Carriageway (m)	65.140 64.785 65.568 64.957 64.677 64.742 65.401 65.532 66.037 66.177 66.447 66.347 66.602 66.418 66.016 66.057 66.136 66.481 66.762 66.995 67.085 67.371 67.775 67.961 68.403 68.824 69.291 69.519 69.010 68.491 67.925 67.010 66.960 66.880 66.447 66.425 66.480 66.533 66.510 66.128 66.165 66.543 66.291 66.371 66.424 66.316 66.366 66.731 66.463 66.475 66.501 67.560 66.347 66.352 66.338 66.328 66.394 66.839 66.307 66.290 65.998 67.169 65.937 65.223 65.955 65.892 67.931 65.901 67.234 67.067 66.915 66.527 66.001 66.122 66.932 67.047 68.181 66.509 66.138 66.373 66.362 66.358 66.351 66.328 66.306 66.284 66.308 66.365 66.393 66.420 66.372 66.839 66.376 66.575 66.597 66.559 66.498 66.393 66.254 66.088 66.185 66.648 67.502 67.952 68.308 68.485 68.499 68.563 68.646 68.748 68.869 69.009 69.168 69.345 69.541 69.741 69.941 70.141 70.341 70.541 70.741 70.940 71.140 71.340 71.540 71.740 71.940 72.140 72.340 72.540 72.740 72.940 73.140 73.340 73.540 73.740 73.940 74.140 74.340 74.540 74.740 74.940 75.140 75.340 75.540 75.736 75.936 76.116 76.281 76.430 76.563 76.679 76.780 76.865 76.934 76.987 77.023 77.044 77.049
Ground Level at 25m to Left of Proposed Median C/L (m)	66.166 65.366 65.032 64.270 63.449 64.777 64.955 66.230 66.721 65.693 64.901 64.973 65.160 64.827 64.672 64.923 64.988 65.457 66.300 66.724 66.305 66.347 66.446 66.549 66.088 66.233 66.242 66.984 66.707 66.088 66.134 66.545 66.291 66.316 66.366 66.475 66.463 66.221 66.338 66.328 66.394 66.839 66.307 66.290 65.998 66.188 65.937 65.223 65.955 65.892 66.087 65.967 65.901 66.430 66.749 66.072 66.749 66.903 67.403 68.020 68.317 66.826 66.261 66.251 65.791 66.290 66.586 65.898 66.329 66.485 67.066 67.001 67.371 66.001 67.355 65.901 65.933 67.225 65.852 66.932 67.047 68.181 66.509 66.138 66.373 66.362 66.358 66.351 66.328 66.306 66.284 66.308 66.365 66.393 66.420 66.372 66.839 66.376 66.575 66.597 66.559 66.498 66.393 66.254 66.088 66.185 66.648 67.502 67.952 68.308 68.485 68.499 68.563 68.646 68.748 68.869 69.009 69.168 69.345 69.541 69.741 69.941 70.141 70.341 70.541 70.741 70.940 71.140 71.340 71.540 71.740 71.940 72.140 72.340 72.540 72.740 72.940 73.140 73.340 73.540 73.740 73.940 74.140 74.340 74.540 74.740 74.940 75.140 75.340 75.540 75.736 75.936 76.116 76.281 76.430 76.563 76.679 76.780 76.865 76.934 76.987 77.023 77.044 77.049
Ground Level at 25m to Right of Proposed Median C/L (m)	66.112 65.568 64.733 64.777 65.477 64.742 65.693 64.901 64.973 65.160 64.827 64.672 64.923 64.988 65.457 66.300 66.724 65.991 66.418 67.565 66.418 67.565 67.779 67.961 68.403 68.824 69.291 69.519 69.010 68.491 67.925 67.010 66.960 66.880 66.447 66.425 66.480 66.533 66.510 66.128 66.165 66.543 66.291 66.371 66.424 66.316 66.366 66.731 66.463 66.475 66.501 67.560 66.347 66.352 66.338 66.328 66.394 66.839 66.307 66.290 65.998 67.169 65.937 65.223 65.955 65.892 67.931 65.901 67.234 67.067 66.915 66.527 66.001 66.122 66.932 67.047 68.181 66.509 66.138 66.373 66.362 66.358 66.351 66.328 66.306 66.284 66.308 66.365 66.393 66.420 66.372 66.839 66.376 66.575 66.597 66.559 66.498 66.393 66.254 66.088 66.185 66.648 67.502 67.952 68.308 68.485 68.499 68.563 68.646 68.748 68.869 69.009 69.168 69.345 69.541 69.741 69.941 70.141 70.341 70.541 70.741 70.940 71.140 71.340 71.540 71.740 71.940 72.140 72.340 72.540 72.740 72.940 73.140 73.340 73.540 73.740 73.940 74.140 74.340 74.540 74.740 74.940 75.140 75.340 75.540 75.736 75.936 76.116 76.281 76.430 76.563 76.679 76.780 76.865 76.934 76.987 77.023 77.044 77.049
Existing Centre Road Level	67.620 67.595 67.461 67.592 67.549 67.570 67.612 67.630 67.555 67.680 67.715 67.568 67.771 67.795 67.802 67.758 67.763 67.721 67.753 67.799 67.848 67.883 67.912 67.902 67.943 67.945 67.884 67.878 67.912 67.955 68.079 68.025 68.010 68.041 68.085 68.133 68.189 68.200 68.187 68.194 68.273 68.345 68.288 68.292 68.070 68.322 68.344 68.366 68.411 68.445 68.422 68.424 68.435 68.462 68.469 68.555 68.562 68.489 68.428 68.304 68.155 68.292 68.267 68.264 68.210 68.177 68.142 68.188 68.349 68.229 68.205 68.181 68.225 68.098 68.238 68.345 68.369 68.400 68.473 68.555 68.626 68.441 68.512 68.845 68.845 68.798 68.805
Proposed Vertical Alignment - Left Carriageway	340m 283 R=18762.601m L=60.000m K=187.626	G=0.037 L=60.115m	G=0.140 L=125.901m	G=0.288 L=93.994m	G=0.221 L=106.945m	R=5910.195m L=60.000m K=53.102	G=2.000 L=316.038m	L=250.000m R=-6250.975m K=62.510
Proposed Vertical Alignment - Right Carriageway	340m 283 R=18762.601m L=60.000m K=187.626	G=0.037 L=60.115m	G=0.140 L=125.901m	G=0.288 L=93.994m	G=0.224 L=168.959m	R=-37853.865m L=60.000m K=378.539	G=0.066 L=33.022m	R=-11874.393m L=60.000m K=118.744	L=16.954 G=-0.939	R=15425.880m L=60.000m K=154.259	L=34.252m G=-0.050	R=19248.009m L=60.000m K=192.460	G=0.261 L=120.478m	R=12 L=81
Proposed Horizontal Alignment at Median C/L	L=82.527m	L=85.000m	L=341.351m	R=370.000m	L=85.000m	L=33.348m	e=2.500
Superelevation/Crossfall (%)	e=2.500	e=5.000	e=2.500
Cross Section Type	Type - 6	Type - 1	Type - 1	Type - 8	Type - 8	Type - 9
CBR	Subgrade/Borrow Area	CBR (10%)
Pavement	Overlay	BC=50mm, DBM=60mm/Partial Reconstruction*
	Widening/New Construction	BC=50mm, DBM=90mm, WMM=250mm, GSB=200 mm
Design Chainage (Km)	314000 314010 314020 314030 314040 314050 314060 314070 314080 314090 314100 314110 314120 314130 314140 314150 314160 314170 314180 314190 314200 314210 314220 314230 314240 314250 314260 314270 314280 314290 314300 314310 314320 314330 314340 314350 314360 314370 314380 314390 314400 314410 314420 314430 314440 314450 314460 314470 314480 314490 314500 314510 314520 314530 314540 314550 314560 314570 314580 314590 314600 314610 314620 314630 314640 314650 314660 314670 314680 314690 314700 314710 314720 314730 314740 314750 314760 314770 314780 314790 314800 314810 314820 314830 314840 314850 314860 314870 314880 314890 314900 314910 314920 314930 314940 314950 314960 314970 314980 314990 315000

NOTE:- 1. Work mentioned above under COS will be executed upon obtaining COS order from Authority.

2.* Pavement layers thickness in Partial Reconstruction area (Overlay Side) shall be as per detail Cross Section.

Rev.	Date	Description on Revisions
R2	JULY 2018	DESIGN UPDATED AS PER SITE CONDITION, SLIP ROAD ADDED, FO LOCATION SHIFTED
R1	Nov. 2017	Revised as per AE comment dated 09 Oct. 2017

CLIENT:- NATIONAL HIGHWAYS & INFRASTRUCTURE DEVELOPMENT CORPORATION LTD.

AUTHORITY'S ENGINEER: STUP Consultants P. Ltd & Ayoleeza Consultants P. Ltd. — AUTHORISED SIGNATORY — DATE

PROOF CHECKED CONSULTANT:- CE TESTING Company Pvt. Ltd — AUTHORISED SIGNATORY — DATE

SAEFTY CONSULTANT:- Chaitanya Projects Consultancy Pvt. Ltd — AUTHORISED SIGNATORY — DATE

PROJECT: FOUR LANING OF NH-37 FROM RANGAGARA TO KALIABOR TINIALI (CH: 297.000 KM TO CH: 315.315 KM) IN NAGAON DISTRICT IN THE STATE OF ASSAM UNDER SARDP-NE, PHASE A ON EPC MODE

EPC CONTRACTOR:- SIMPLEX INFRASTRUCTURES LIMITED, 27, SHAKESPEARE SARANI, KOLKATA-17, INDIA

CONSULTANTS:- AECOM India Private Limited, 9th Floor, Infinity Tower C DLF Cyber City DLF Phase II, Gurgaon-122002, Haryana, India

DRAWN — DESIGN — CHECKED BY — APPROVED BY

SCALE:- HOR- 1 : 2000 VER- 1 : 200

TITLE:- PLAN AND PROFILE FROM Km. 314+000 To Km. 315+000

DRAWING NO.:- AECOM-DELD15159-DD-DWG-PP- 0118A

REV. R2

Team Leader
AECOM India Private Limited
Gurgaon-122001 (Haryana)

Assistant Engineer (R)
AECOM India Private Limited
Gurgaon-122001 (Haryana)

<<< TO RANGAGARA

TO KALIABOR >>>

TO PUR

CURVE No.	316/1 (R)
Alignment	P/L
PIP (Ch)	315+025.610
R (m)	1200
Δ (deg)	38°22'47.4"
Ls (m)	814.297
Ts (m)	423.527
Lc (m)	72.547
Ls (m)	0
V (kmph)	80
e (%)	NC

PIPE CULVERT		
CHAINAGE	SCB 315+240	D: 315+245
SIDE	LHS	RHS
PROPOSAL	NEW	NEW
No x Dia	1 X1.2ø	1 X1.2ø

P7 P8 P9 P10 P11 P12 P13 P14 A2

PROW

END OF SIL PROJECT ROAD CH.315+315 (AS PER SCH-B)

FLYOVER (LEFT SIDE)

CRASH BARRIER

PT 315+364

END OF SERVICE ROAD (Cos)CH.315+470

MATCH WITH EXISTING RAOD CH.315+560

315+000 Match Line P7 P8 P9 P10 P11 315+100 P12 P13 P14 315+200 A2 315+300 315+400 315+500 315+600

Taper 90.0m

BEYOND SCOPE AS PER SCHEDULE -B(COS)

COS

END OF VIADUCT CH 315+215.50

PIPE CULVERT		
CHAINAGE	SCB 315+240	D: 315+245
SIDE	LHS	RHS
PROPOSAL	NEW	NEW
No x Dia	1 X1.2ø	1 X1.2ø

RE WALL (COS)

ECR LEVEL 68.900

IL-65.947 (LHS)
IL-65.900 (RHS)

Level Datum =65.000

BEYOND SCOPE AS PER SCHEDULE -B(COS)

to be modified at site

MATCH WITH EXISTING ROAD CH.315+560

1. DETAILS OF DRAINS WILL BE PROVIDED ALONG WITH DRAINAGE PLAN & PROFILE.
2. PAVEMENT CRUST DETAILS TO BE ADOPTED AS PER PAVEMENT DESIGN REPORT.
3. LME = LEFT MEDIAN EDGE
   RME = RIGHT MEDIAN EDGE
4. MEDIAN OPENING LOCATION IS TENTATIVE WHICH IS TO BE FINALISED AT SITE DURING EXECUTION.
5. SEPARATE DRAWING FOR DETAILING OF MINOR & MAJOR JUNCTION,BUS BAYS, MEDIAN OPENING SHALL BE PROVIDED SEPARATELY.
6. DRAWING FOR CULVERTS, MINOR BRIDGE & FO SHALL BE PROVIDED SEPARATELY.
7. SEPARATE DRAWING SHALL BE PROVIDED FOR MEDIAN OPENING COMING INTO JUNCTIONS.

LME RME

DATUM LEVEL 60

| | | |

SERVICE ROAD

LCW.

VERTICAL ALIGNMENT REPORT (SERVICE ROAD) - LHS

Location	IP			Element Type	Curve Type	Length of Grade/Curve	Start		End		Gradient			K Value
	No.	IP Chainage	IP Level				Curve Start Chainage	Curve Start Level	Curve End Chainage	Curve End Level	In	Out	Difference	
KM 314+500 to KM 315+470	1	314+520.000	69.194	Curve	Hog	40.000	314+500.000	69.194	314+540.000	68.915		-1.397		28.635
				Grade		12.402	314+540.000	68.915	314+552.402	68.741				
	2	314+572.402	68.462	Curve	Sag	40.000	314+552.402	68.741	314+592.402	68.485	-1.397	0.117	1.514	26.422
				Grade		32.042	314+592.402	68.485	314+624.444	68.523				
	3	314+654.444	68.558	Curve	Hog	60.000	314+624.444	68.523	314+684.444	68.45	0.117	-0.360	-0.477	125.850
				Grade		55.571	314+684.444	68.45	314+740.016	68.25				
	4	314+760.000	68.178	Curve	Sag	39.969	314+740.015	68.250	314+779.985	68.194	-0.360	0.077	0.437	91.605
				Grade		37.156	314+779.985	68.194	314+817.141	68.222				
	5	314+847.141	68.245	Curve	Sag	60.000	314+817.141	68.222	314+877.141	68.397	0.077	0.507	0.430	139.440
				Grade		84.859	314+877.141	68.397	314+962.000	68.827				
	6	314+992.000	68.979	Curve	Hog	60.000	314+962.000	68.827	315+022.000	68.83	0.507	-0.497	-1.004	59.744
				Grade		14.636	315+022.000	68.83	315+036.636	68.757				
	7	315+066.636	68.608	Curve	Sag	60.000	315+036.636	68.757	315+096.636	68.618	-0.497	0.034	0.531	112.837
				Grade		39.921	315+096.636	68.618	315+136.557	68.632				
	8	315+136.557	68.632								0.034	-0.075		
				Grade		19.598	315+136.557	68.632	315+156.155	68.617				
	9	315+176.138	68.602	Curve	Hog	39.966	315+156.155	68.617	315+196.121	68.422	-0.075	-0.901	-0.826	48.428
				Grade		11.066	315+196.121	68.422	315+207.187	68.322				
	10	315+227.187	68.142	Curve	Sag	40.000	315+207.187	68.322	315+247.187	68.039	-0.901	-0.519	0.382	104.777
				Grade		12.659	315+247.187	68.039	315+259.846	67.973				
	11	315+279.846	67.869	Curve	Sag	40.000	315+259.846	67.973	315+299.846	67.948	-0.519	0.394	0.913	43.794
				Grade		8.634	315+299.846	67.948	315+308.480	67.982				
	12	315+328.480	68.061	Curve	Hog	40.000	315+308.480	67.982	315+348.480	68.056	0.394	-0.022	-0.416	95.934
				Grade		3.795	315+348.480	68.056	315+352.275	68.056				
	13	315+374.775	68.051	Curve	Hog	45.001	315+352.275	68.056	315+397.275	68.04	-0.022	-0.048	-0.026	1752.037
				Grade		1.925	315+397.276	68.04	315+399.201	68.039				
	14	315+414.201	68.032	Curve	Sag	30.000	315+399.201	68.039	315+429.201	68.246	-0.048	1.429	1.477	20.313
				Grade		0.799	315+429.201	68.246	315+430.000	68.257				
	15	315+450.000	68.543	Curve	Hog	40.000	315+430.000	68.257	315+470.000	68.543	1.429			27.997

Team Leader
STUP Consultants Pvt. Ltd.
Nagaon-782001 (Assam)

Resident Engineer
STUP Consultant Pvt Ltd.
Nagaon-782001 (Assam)

Rev.	Date	Description on Revisions
R0	July 2018	First Submission
		Revisions

CLIENT:- NATIONAL HIGHWAYS & INFRASTRUCTURE DEVELOPMENT COPORATION LTD.

AUTHORITY'S ENGINEER:- STUP Consultants P. Ltd & Ayoleeza Consultants P. Ltd. — AUTHORISED SIGNATORY — DATE

PROOF CHECKED CONSULTANT:- CETEST — AUTHORISED SIGNATORY — DATE

SAEFTY CONSULTANT:- Chaitanya Projects Consultancy Pvt. Ltd — AUTHORISED SIGNATORY — DATE

PROJECT: FOUR LANING OF NH-37 FROM RANGAGARA TO KALIABOR TINIALI (CH: 297.000 KM TO CH: 315.315 KM) IN NAGAON DISTRICT IN THE STATE OF ASSAM UNDER SARDP-NE, PHASE A ON EPC MODE

EPC CONTRACTOR:- SIMPLEX INFRASTRUCTURES LIMITED, 27, SHAKESPEARE SARANI, KOLKATA-17, INDIA

CONSULTANTS:- AECOM, 9th Floor, Infinity Tower C DLF Cyber City, DLF Phase II, Gurgaon-122002, Haryana, India — DRAWN: DESIGN: CHECKED BY: Team Leader: APPROVED BY: Design Director

SCALE:-

TITLE:- Vertical Report (LHS) KM 314+500 - KM 315+470

DRAWING NO.:- AECOM-DELD15159-DD-DWG-SR-VER-002 — REV. R0

<<< TO RANGAGARA

TO KALIABOR >>>

START OF SERVICE ROAD CH:314+500 (COS)

CS 314+479.36

ST 314+564.36

PC 314+598.58

FOOTPATH/SEPARATOR 0.5M
SERVICE ROAD 7.5M WIDE
FOOTPATH/DRAIN 1.5M WIDE

TO TEZPUR

CURVE No.	316/1 (R)
Alignment	PCL
RP (CH)	315+026.810
R (m)	5000
D (deg)	05°30'47.4"
Le (m)	314.297
Ls (m)	223.527
Lc (m)	72.247
Ls (m)	0
V (kmph)	80
e (%)	NC

PIPE CULVERT		
CHAINAGE	SCB 315+240	D: 315+245
SIDE	LHS	RHS
PROPOSAL	NEW	NEW
No x Dia	1 X1.2ø	1 X1.2ø

END OF SIL PROJECT ROAD CH.315+315 (AS PER SCH-B)

PT 315+93.64

END OF SERVICE ROAD (Cos)CH.315+470

FLY OVER		
CHAINAGE	SCB 314+747	D: 314+992
SIDE	LHS	---
PROPOSAL	NEW 2 LANE	---
SPAN	15x30m	---

Match Line

314+500 314+600 314+700 314+800 314+900 315+000 315+100 315+200 315+300 315+400

1. DETAILS OF DRAINS WILL BE PROVIDED ALONG WITH DRAINAGE PLAN & PROFILE.
2. PAVEMENT CRUST DETAILS TO BE ADOPTED AS PER PAVEMENT DESIGN REPORT.
3. LME = LEFT MEDIAN EDGE
   RME = RIGHT MEDIAN EDGE
4. MEDIAN OPENING LOCATION IS TENTATIVE WHICH IS TO BE FINALISED AT SITE DURING EXECUTION.
5. SEPARATE DRAWING FOR DETAILING OF MINIOR & MAJOR JUNCTION,BUS BAYS, MEDIAN OPENING SHALL BE PROVIDED SEPARATELY.
6. DRAWING FOR CULVERTS, MINOR BRIDGE & FO SHALL BE PROVIDED SEPARATELY.
7. SEPARATE DRAWING SHALL BE PROVIDED FOR MEDIAN OPENING COMING INTO JUNCTIONS.
8. THE TAPERED PORTION OF THE SERVICE ROAD SHALL FOLLOW THE LONGITUDINAL GRADIENT AND CROSS FALL OF THE MAIN CW TILL THE FULL WIDTH OF THE SERVICE ROAD.

LME RME

82 81 80 79 78 77 76 75 74 73 72 71 70 69 68 67 66 65 64 63 62 61 60

DATUM LEVEL

START OF VIADUCT CH 314+767

FRL AT SR INNER EDGE
FRL AT LME (MCW)
FRL OUTER EDGE CW
OGL AT SR INNER EDGE

RE WALL (COS)

ECR LEVEL 68.900

Obligatory Span

ECR LEVEL 68.900

END OF VIADUCT CH 315+217

RE WALL (COS)

IL-65.847 (LHS)
IL-65.900 (RHS)

END OF SIL PROJECT ROAD CH.315+315 (AS PER SCH-B)

END OF RE WALL CH 315+470(COS)

BEYOND SCOPE AS PER SCHEDULE -B(COS)

MAIN CARRIAGEWAY (LHS)	FRL LME
	VERTICAL SCHEMATIC
	FRL OUTER EDGE CW
SERVICE ROAD (LHS)	FRL AT SERVICE ROAD INNER EDGE
	VERTICAL SCHEMATIC
	SUPERELEVATION
	OGL AT SR INNER EDGE
(MCW)	HORIZONTAL SCHEMATIC
	SUPERELEVATION
	DESIGN CHAINAGE

R=5310.195m L=95.000m K=53.102 | G=2.000 L=316.038m | L=250.000m R=-6250.975m K=62.509 | L=335.966m G=-2.000 | R=3419.868m L=80.000m K=34.196

L=40.000m R=-2863.497m | L=12.402m R=2642.171m | L=40.000m G=1.397 | G=0.117 L=32.042m | L=60.000m R=-12585.031m | L=55.571m G=-0.360 | R=9160.495m L=39.969m | G=0.077 L=37.156m | R=13943.954m L=60.000m | G=0.507 L=84.859m | L=60.000m R=-5974.392m | L=39.921m G=-0.497 | R=11283.740m L=60.000m | G=0.034 L=39.921m | L=19.598m G=-0.075 | R=4842.800 L=39.966m | R=10477.658m L=40.000m G=0.901 | R=4379.381m L=40.000m G=0.519 | G=0.394 L=40.000m R=-9593.371m G=8.634m | L=3.795m R=175203.700m L=45.000m G=-0.022 | R=1.926m L=30.000m G=-0.048 | R=1.429 L=40.000m R=-2799.708m L=0.799m

e=2.500 | e=2.500 | e=2.500 | e=2.500

L=85.000m | L=33.348m | R=1200.000m L=814.297m | e=2.500 | e=2.500

NOTE:- 1. Work mentioned above under COS will be executed upon obtaining COS order from Authority.

2.* Pavement layers thickness in Partial Reconstruction area (Overlay Side) shall be as per detail Cross Section.

Rev.	Date	Description on Revisions
R0	July 2018	First Submission

Revisions

CLIENT:- NATIONAL HIGHWAYS & INFRASTRUCTURE DEVELOPMENT CORPORATION LTD.

AUTHORITY'S ENGINEER: STUP Consultants P. Ltd & Ayoleeza Consultants P. Ltd. — AUTHORISED SIGNATORY — DATE

PROOF CHECKED CONSULTANT:- CE TESTING Company Pvt. Ltd — AUTHORISED SIGNATORY — DATE

SAEFTY CONSULTANT:- Chaitanya Projects Consultancy Pvt. Ltd — AUTHORISED SIGNATORY — DATE

PROJECT: FOUR LANING OF NH-37 FROM RANGAGARA TO KALIABOR TINIALI (CH: 297.000 KM TO CH: 315.315 KM) IN NAGAON DISTRICT IN THE STATE OF ASSAM UNDER SARDP-NE, PHASE A ON EPC MODE

EPC CONTRACTOR:- SIMPLEX INFRASTRUCTURES LIMITED, 27, SHAKESPEARE SARANI, KOLKATA-17, INDIA

CONSULTANTS:- AECOM, 9th Floor, Infinity Tower C DLF Cyber City DLF Phase II, Gurgaon-122002, Haryana, India

DRAWN | DESIGN | CHECKED BY | APPROVED BY

SCALE:- HOR- 1 : 2000 VER- 1 : 200

TITLE:- SERVICE ROAD PLAN & PROFILE FROM Km. 314+500 To Km. 315+470 (LHS)

DRAWING NO.:- AECOM-DELD15159-DD-DWG-SR- 0209

REV. R0

Refer to STUP Letter No- 130 dt- 12-05-2018

No COS

<<< TO RANGAGARA

TO KALIABOR >>>

START OF FLYOVER APPROACH CH.314+500

START OF TAPER CH:314+365

FOOTPATH/SEPARATOR 1.5M
SERVICE ROAD 7.5M WIDE
FOOTPATH/DRAIN 1.5M WIDE

TCS-8

TCS-9

CHAINAGE	FLY OVER	
SIDE	SCB 314+747	D: 314+997
PROPOSAL	LHS	--
SPAN	NEW 2 LANE	--
	15x30m	--

CURVE No.	316/1 (R)
Alignment	PCL
HIP (Ch)	315+025.610
R_c (m)	1200
Δc (deg)	38°52'47.4"
Lc (m)	814.297
Ts (m)	423.527
Es (m)	72.547
Ls (m)	0
V (kmph)	80
e (%)	NC

315/1 (R)	
4+326.694	
310	
88'31'27"	
341.351	
283.019	
72.118	
0	
65	
80	
3	

314+400

BUS BAY CH.314+430

314+500

314+600

314+700

314+800

314+900

Match Line

315+000

315+100

EXISTING CL OF TEZPUR ROAD

PROPOSED CL OF TEZPUR ROAD

TO TEZPUR

OPOSED CL OF TEZPUR ROAD

END OF PROJECT ROAD CH.315+315 (AS PER SCH-B)

PIPE CULVERT		
CHAINAGE	SCB 315+240	D: 315+245
SIDE	LHS	RHS
PROPOSAL	NEW	NEW
No x Dia	1 X1.2ø	1 X1.2ø

ADDITIONAL LAND TO BE ACQUIRED 346.220 Sqm

FLYOVER LANDING CHAINAGE CH.315+600

315+100

315+200

315+300

315+400

315+500

315+600

60M ROW

45m

Legend:

- Change of scope
- Addl. Land to be acquired

Note:

1. Construction of Slip Road along with Associated works are under change of scope (COS).
2. Detail Design/drawing shall be submitted only after approval of revised Layout & Cross section.

FOR APPROVAL

Revisions		
R1	May 2018	Slip Road added & FO location shifted
R0	November 2017	First Submission
Rev.	Date	Description on Revisions

CLIENT:- NATIONAL HIGHWAYS & INFRASTRUCTURE DEVELOPMENT CORPORATION LTD.

AUTHORITY'S ENGINEER: STUP Consultants P. Ltd & Ayoleeza Consultants P. Ltd. — AUTHORISED SIGNATORY / DATE

PROOF CHECKED CONSULTANT:- CE TESTING Company Pvt. Ltd — AUTHORISED SIGNATORY / DATE

SAEFTY CONSULTANT:- Chaitanya Projects Consultancy Pvt. Ltd — AUTHORISED SIGNATORY / DATE

PROJECT: FOUR LANING OF NH-37 FROM RANGAGARA TO KALIABOR TINIALI (CH: 297.000 KM TO CH: 315.315 KM) IN NAGAON DISTRICT IN THE STATE OF ASSAM UNDER SARDP-NE, PHASE A ON EPC MODE

EPC CONTRACTOR:- SIMPLEX INFRASTRUCTURES LIMITED, 27, SHAKESPEARE SARANI, KOLKATA-17, INDIA

CONSULTANTS:- AECOM, 9th Floor, Infinity Tower C DLF Cyber City, DLF Phase II, Gurgaon-122002, Haryana, India

DRAWN	DESIGN	CHECKED BY (SL, Team Leader)	APPROVED BY (MSR, Design Director)

SCALE:- NOT TO SCALE

TITLE:- ALIGNMENT PLAN AT FO LOCATION FROM KM 314+500 TO KM 315+315

DRAWING NO.:- AECOM-DELD15159-DD-DWG-AP-001 — REV.

Draft Drawing

Urgent

Bipin Ekka / R F

pl. series & put up for comments finalization by 8-in-week

8/6/2018

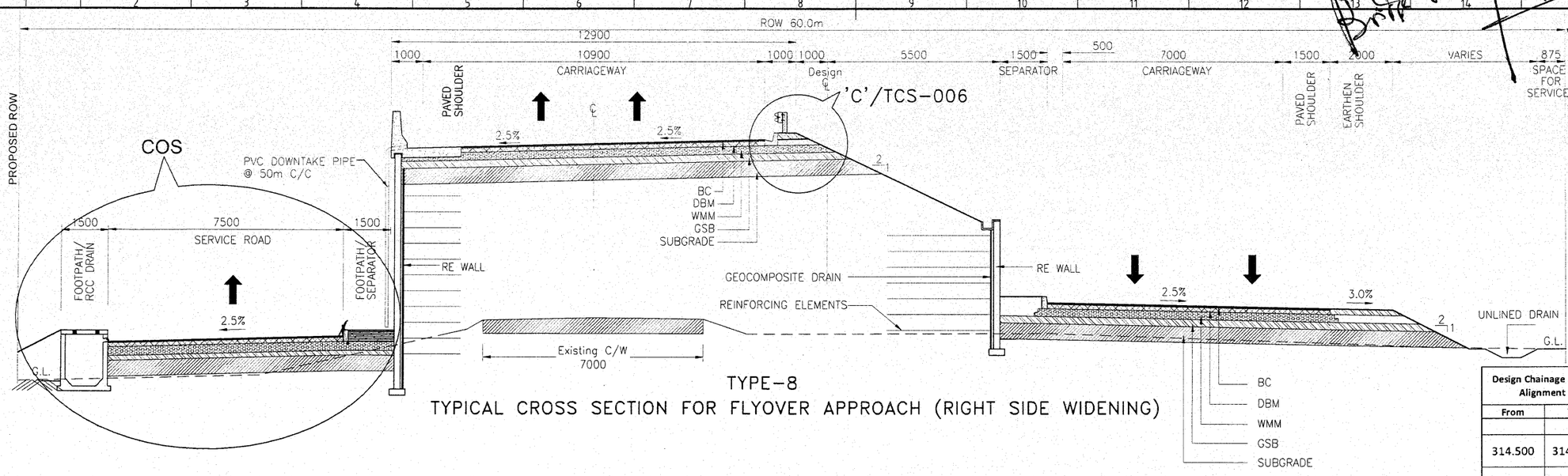

TYPE–8

TYPICAL CROSS SECTION FOR FLYOVER APPROACH (RIGHT SIDE WIDENING)

Design Chainage as per Alignment		Length (km)	Cross Section Type
From	To		
314.500	314.775	0.275	TYPE 8
315.225	315.315	0.090	TYPE 8

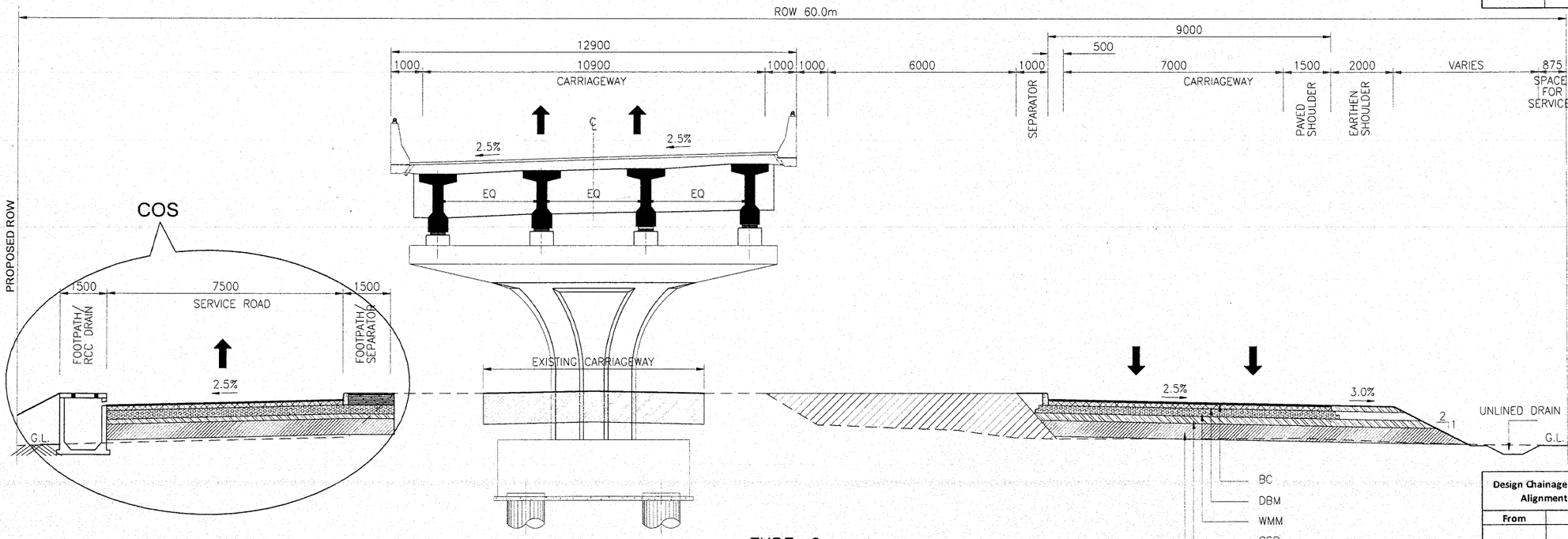

TYPE–9

TYPICAL CROSS SECTION FOR FLYOVER LOCATION (RIGHT SIDE WIDENING)

Design Chainage as per Alignment		Length (km)	Cross Section Type
From	To		
314.775	315.225	0.450	TYPE 9

Note:

1. Right of Way (ROW) as shown in TCS is meant to indicate proposed cross section of highway shall be accommodated within ROW.
2. Actual Right of Way (ROW) has marked in Alignment Plan based on data provided by AE vide letter ref: STUP / NH 37 / SIL / 2017 /01 dated 9 Feb 2017 and site meeting on 15 Feb 2017.
3. Construction of Slip Road along with Associated works are under change of scope (COS).

FOR APPROVAL

Rev.	Date	Description on Revisions
R1	May 2018	Slip Road added & FO location shifted
R0	November 2017	First Submission

Revisions

CLIENT:- NATIONAL HIGHWAYS & INFRASTRUCTURE DEVELOPMENT CORPORATION LTD.

AUTHORITY'S ENGINEER: STUP Consultants P. Ltd & Ayoleeza Consultants P. Ltd. — AUTHORISED SIGNATORY / DATE

PROOF CHECKED CONSULTANT:- CE TESTING Company Pvt. Ltd — AUTHORISED SIGNATORY / DATE

SAEFTY CONSULTANT:- Chaitanya Projects Consultancy Pvt. Ltd — AUTHORISED SIGNATORY / DATE

PROJECT: FOUR LANING OF NH-37 FROM RANGAGARA TO KALIABOR TINIALI (CH: 297.000 KM TO CH: 315.315 KM) IN NAGAON DISTRICT IN THE STATE OF ASSAM UNDER SARDP-NE, PHASE A ON EPC MODE

EPC CONTRACTOR:- SIMPLEX INFRASTRUCTURES LIMITED, 27, SHAKESPEARE SARANI, KOLKATA-17, INDIA

CONSULTANTS:- AECOM, 9th Floor, Infinity Tower C DLF Cyber City, DLF Phase II, Gurgaon-122002, Haryana, India

DRAWN	DESIGN	CHECKED BY (Team Leader)	APPROVED BY (Design Director)
		SL	MSR

SCALE:- 1 : 1000

TITLE:- TYPICAL CROSS SECTION

DRAWING NO.:- AECOM-DELD15159-DD-DWG-TCS- 005

REV. R1

Simplex letter No.-168, 23/07/18

NATIONAL HIGHWAYS & INFRASTRUCTURE DEVELOPMENT CORPORATION LTD.

Four Laning of NH – 37 from Rangagara to Kaliabor Tiniali (Ch: 297.000 Km to Ch: 315.315 Km of NH-37) in Nagaon District in the State of Assam under SARDP – NE, Phase A, on EPC Basis



HIGHWAY DRAWINGS
(VOLUME - I)

CONTRACTOR:-

SIMPLEX INFRASTRUCTURES LIMITED

CONSULTANTS:-

AECOM India Private Limited

JUNE 2018

P&P Simplex
OK checked
Latest
23/7/18
To provide soft copy & mutrce data
TL-122
Final copy-(1)
Final Drg 1/2
P&P
SIL 1/2

(1)

INDEX

DESCRIPTION	DRAWING NO.
COVER PAGE	
INDEX	
LEGEND & ABBREVIATIONS	AECOM-DELD15159-DD-DWG-LEG-01
TYPICAL CROSS SECTION	AECOM-DELD15159-DD-DWG-TCS-002
VERTICAL ALIGNMENT REPORT	AECOM-DELD15159-DD-DWG-VER-001 To 008
PLAN & PROFILE	AECOM-DELD15159-DD-DWG-PP-0101 To PP-0117

13/2/18

LEGEND & ABBREVIATIONS

LEGEND

SYMBOL	DESCRIPTION	SYMBOL	DESCRIPTION
EXISTING		**PROPOSED**	
	EXISTING CARRIAGEWAY		MEDIAN
	RIVER		PROPOSED CENTRE LINE
	TEMPLE		PAVED SHOULDER EDGE
	POND		EARTHEN SHOULDER EDGE
	SHOPS		SERVICE ROAD
	BUILDINGS		DRAIN
	EXISTING CULVERT/EXISTING BRIDGE		EARTHWORK
K	KILOMETRE POST	—PROW —— PROW —	PROPOSED ROW
●EP	ELECTRIC POLE		PIPE CULVERT
	WELL		BOX CULVERT
	BM PILLAR		SLAB CULVERT
	TREES		MAJOR/MINOR BRIDGE
	TOWER		VUP/LVUP/PUP/FLYOVER
●OFC	OFC		
	TELEPHONE POLE		
	TRANSFORMER		
	HAND PUMP		
	EXISTING PIPE CULVERT		
	ROAD BOUNDARY		

NOTES:-

A. GENERAL

1) ALL CHAINAGES ARE IN KILOMETRE AND ALL LEVELS ARE IN METERS UNLESS OTHERWISE NOTED.
2) DETAILS SHOWN IN PLANS ARE BASED ON FIELD SURVEY CARRIED OUT AND SUPPLEMENTED BY SUBSEQUENT FIELD CHECKING AS REQUIRED.
3) ALL COORDINATES ARE UTM NORTHING AND EASTING. BENCH MARKS (BM) ARE IN REFERENCE TO MSL CONNECTED WITH THE FOLLOWING SURVEY OF INDIA BMs.

ABBREVIATIONS:-

CL	CENTER LINE
PROW	PROPOSED RIGHT OF WAY
VUP	VEHICULAR UNDER PASS
LVUP	LIGHT VEHICULAR UNDER PASS
PUP	PEDESTRIAN UNDER PASS
CUP	CATTLE UNDER PASS
LME	LEFT MEDIAN EDGE
RME	RIGHT MEDIAN EDGE
LHS	LEFT HAND SIDE
RHS	RIGHT HAND SIDE
SCB	SCHEDULE B CHAINAGE
R	RADIUS OF CURVE
DC	DEGREE OF CURVATURE
LC	LENGTH OF CURVATURE
TS	TENGENT LENGTH
ES	APEX DISTANCE
LS	LENGTH OF SPIRAL CURVE
S	SHIFT
Δ	DEFLECTION ANGLE
V	DESIGN SPEED Km/hr
e%	SUPERELEVATION
PC	POINT OF TANGENT
PT	POINT OF TANGENT
HIP	HORIZONTAL INTERSECTION POINT

Rev.	Date	Description on Revisions
		Revisions

CLIENT:- NATIONAL HIGHWAYS & INFRASTRUCTURE DEVELOPMENT CORPORATION LTD.

AUTHORITY'S ENGINEER: STUP Consultants P. Ltd & Ayoleeza Consultants P. Ltd. — AUTHORISED SIGNATORY — DATE

PROOF CHECKED CONSULTANT:- CE TESTING Company Pvt. Ltd — AUTHORISED SIGNATORY — DATE

SAEFTY CONSULTANT:- Chaitanya Projects Consultancy Pvt. Ltd — AUTHORISED SIGNATORY — DATE

PROJECT: FOUR LANING OF NH-37 FROM RANGAGARA TO KALIABOR TINIALI (CH: 297.000 KM TO CH: 315.315 KM) IN NAGAON DISTRICT IN THE STATE OF ASSAM UNDER SARDP-NE, PHASE A ON EPC MODE

EPC CONTRACTOR:- SIMPLEX INFRASTRUCTURES LIMITED, 27, SHAKESPEARE SARANI, KOLKATA-17, INDIA

CONSULTANTS:- AECOM, 9th Floor, Infinity Tower C DLF Cyber City, DLF Phase II, Gurgaon-122002, Haryana, India — DRAWN | DESIGN | CHECKED BY (Team Leader) | APPROVED BY (Project Director)

SCALE:- N. T. S

TITLE:- LEGEND AND ABBREVIATION

DRAWING NO.:- AECOM-DELD15159-DD-DWG-LEG-01 — REV. R0

TYPICAL CROSS SECTION

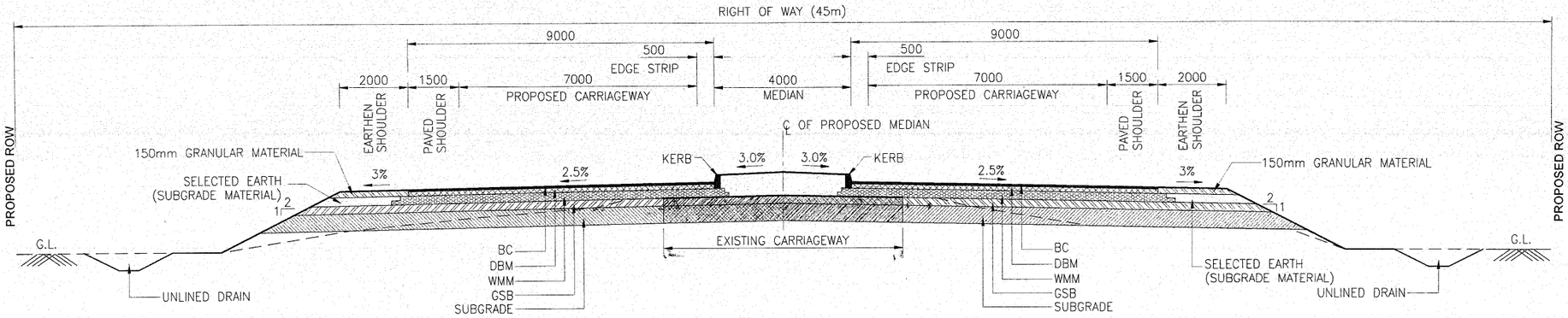

TYPE–3

TYPICAL CROSS SECTION FOR 4–LANE WITHOUT SERVICE ROAD (TRANSITION FROM LHS TO RHS / RHS TO LHS)

Design Chainage as per Alignment		Length (km)	Cross Section Type
From	To		
298.700	298.800	0.100	TYPE 3
307.950	308.050	0.100	TYPE 3

Note:
1. Right of Way (ROW) as shown in TCS is meant to indicate proposed cross section of highway shall be accommodated within ROW.
2. Actual Right of Way (ROW) has marked in Alignment Plan based on data provided by AE vide letter ref: STUP / NH 37 / SIL / 2017 /01 dated 9 Feb 2017 and site meeting on 15 Feb 2017.

Rev.	Date	Description on Revisions
R2	June 2018	WMM Layer Revised in TCS Type-3
R1	Nov. 2017	Revised as per AE comment dated 09 Oct. 2017
R0	August 2017	First Submission

Revisions

CLIENT:- NATIONAL HIGHWAYS & INFRASTRUCTURE DEVELOPMENT CORPORATION LTD.

AUTHORITY'S ENGINEER: STUP Consultants P. Ltd & Ayoleeza Consultants P. Ltd. — AUTHORISED SIGNATORY / DATE

PROOF CHECKED CONSULTANT:- CE TESTING Company Pvt. Ltd — AUTHORISED SIGNATORY / DATE

SAEFTY CONSULTANT:- Chaitanya Projects Consultancy Pvt. Ltd — AUTHORISED SIGNATORY / DATE

PROJECT: FOUR LANING OF NH-37 FROM RANGAGARA TO KALIABOR TINIALI (CH: 297.000 KM TO CH: 315.315 KM) IN NAGAON DISTRICT IN THE STATE OF ASSAM UNDER SARDP-NE, PHASE A ON EPC MODE

EPC CONTRACTOR:- SIMPLEX INFRASTRUCTURES LIMITED, 27, SHAKESPEARE SARANI, KOLKATA-17, INDIA

CONSULTANTS:- AECOM, 9th Floor, Infinity Tower C DLF Cyber City, DLF Phase II, Gurgaon-122002, Haryana, India

DRAWN | DESIGN | CHECKED BY (Team Director) | APPROVED BY (Deputy Director)

SCALE:- 1 : 1000

TITLE:- TYPICAL CROSS SECTION

DRAWING NO.:- AECOM-DELD15159-DD-DWG-TCS- 002 — REV. R2

VERTICAL ALIGNMENT REPORT

Vertical Curve Report KM 297+000 to KM 314+000(LHS)

IP			Element Type	Type of Curve	Length / Curve Length	Start		End		Gradient			K Value
NO.	Chainage	Level				Curve Start Chainage	Curve Start Level	Curve End Chainage	Curve End Level	IN	OUT	Difference	
1	297+000.000	65.327									-0.024	-0.024	
			Grade		155.000	297+000.000	65.327	297+155.000	65.29				
2	297+155.000	65.290								-0.024	0.399	0.423	
			Grade		100.260	297+155.000	65.290	297+255.260	65.69				
3	297+285.260	65.810	Curve	Hog	60.000	297+255.260	65.690	297+315.260	65.771	0.399	-0.129	-0.528	113.508
			Grade		62.740	297+315.260	65.771	297+378.000	65.69				
4	297+378.000	65.690								-0.129	-0.266	-0.137	
			Grade		62.000	297+378.000	65.690	297+440.000	65.525				
5	297+440.000	65.525								-0.266	-0.537	-0.271	
			Grade		50.000	297+440.000	65.525	297+490.000	65.256				
6	297+520.000	65.095	Curve	Sag	60.000	297+490.000	65.256	297+550.000	65.214	-0.538	0.396	0.934	64.286
			Grade		60.000	297+550.000	65.214	297+610.000	65.451				
7	297+640.000	65.570	Curve	Hog	60.000	297+610.000	65.451	297+670.000	65.503	0.396	-0.223	-0.619	96.904
			Grade		30.000	297+670.000	65.503	297+700.000	65.436				
8	297+730.000	65.369	Curve	Sag	60.000	297+700.000	65.436	297+760.000	65.461	-0.223	0.308	0.531	113.030
			Grade		50.000	297+760.000	65.461	297+810.000	65.615				
9	297+810.000	65.615								0.308	0.551	0.243	
			Grade		74.637	297+810.000	65.615	297+884.637	66.027				
10	297+914.637	66.192	Curve	Hog	60.000	297+884.637	66.027	297+944.637	66.177	0.551	-0.050	-0.601	99.823
			Grade		125.363	297+944.637	66.177	298+070.000	66.115				
11	298+100.000	66.100	Curve	Hog	60.000	298+070.000	66.115	298+130.000	66.07	-0.050	-0.100	-0.050	1191.241
			Grade		40.000	298+130.000	66.070	298+170.000	66.03				
12	298+200.000	66.000	Curve	Sag	60.000	298+170.000	66.030	298+230.000	66.05	-0.100	0.166	0.266	225.264
			Grade		91.484	298+230.000	66.050	298+321.484	66.202				
13	298+351.484	66.252	Curve	Hog	60.000	298+321.484	66.202	298+381.484	66.2	0.166	-0.174	-0.340	176.341
			Grade		6.723	298+381.484	66.200	298+388.207	66.188				
14	298+418.207	66.136	Curve	Sag	60.000	298+388.207	66.188	298+448.207	66.209	-0.174	0.243	0.417	144.074
			Grade		49.467	298+448.207	66.209	298+497.674	66.329				
15	298+547.674	66.450	Curve	Hog	100.000	298+497.674	66.329	298+597.674	66.248	0.243	-0.405	-0.648	154.509
			Grade		72.326	298+597.674	66.248	298+670.000	65.955				
16	298+670.000	65.955								-0.405	-0.438	-0.033	
			Grade		130.000	298+670.000	65.955	298+800.000	65.386				
17	298+800.000	65.386								-0.438	-0.083	0.355	
			Grade		78.603	298+800.000	65.386	298+878.603	65.321				
18	298+908.603	65.296	Curve	Sag	60.000	298+878.603	65.321	298+938.603	65.285	-0.083	-0.035	0.048	1253.431
			Grade		71.421	298+938.603	65.285	299+010.024	65.261				
19	299+040.024	65.250	Curve	Sag	60.000	299+010.024	65.261	299+070.024	65.289	-0.035	0.129	0.164	365.914
			Grade		123.842	299+070.024	65.289	299+193.866	65.448				
20	299+233.866	65.500	Curve	Hog	80.000	299+193.866	65.448	299+273.866	65.5	0.129	0.000	-0.129	620.294
			Grade		136.134	299+273.866	65.500	299+410.000	65.5				
21	299+440.000	65.500	Curve	Sag	60.000	299+410.000	65.500	299+470.000	65.533	0.000	0.111	0.111	539.882
			Grade		192.189	299+470.000	65.533	299+662.189	65.747				
22	299+662.189	65.747								0.111	0.104	-0.007	
			Grade		116.971	299+662.189	65.747	299+779.160	65.868				
23	299+779.160	65.868								0.104	-0.044	-0.148	
			Grade		137.274	299+779.160	65.868	299+916.434	65.808				
24	299+916.434	65.808								-0.044	-0.072	-0.028	
			Grade		115.173	299+916.434	65.808	300+031.607	65.726				
25	300+031.607	65.726								-0.072	0.179	0.251	
			Grade		122.849	300+031.607	65.726	300+154.456	65.946				
26	300+184.456	66.000	Curve	Hog	60.000	300+154.456	65.946	300+214.456	65.912	0.179	-0.295	-0.474	126.588
			Grade		65.544	300+214.456	65.912	300+280.000	65.718				
27	300+310.000	65.630	Curve	Sag	60.000	300+280.000	65.718	300+340.000	65.622	-0.295	-0.027	0.268	223.838
			Grade		90.000	300+340.000	65.622	300+430.000	65.598				
28	300+460.000	65.590	Curve	Sag	60.000	300+430.000	65.598	300+490.000	65.744	-0.027	0.514	0.541	110.915
			Grade		10.000	300+490.000	65.744	300+500.000	65.796				
29	300+530.000	65.950	Curve	Hog	60.000	300+500.000	65.796	300+560.000	65.948	0.514	-0.008	-0.522	114.852
			Grade		63.069	300+560.000	65.948	300+623.069	65.942				
30	300+653.069	65.940	Curve	Sag	60.000	300+623.069	65.942	300+683.069	66.177	-0.008	0.790	0.798	75.212
			Grade		65.376	300+683.069	66.177	300+748.445	66.693				
31	300+778.445	66.930	Curve	Hog	60.000	300+748.445	66.693	300+808.445	66.818	0.790	-0.374	-1.164	51.545
			Grade		81.555	300+808.445	66.818	300+890.000	66.512				
32	300+920.000	66.400	Curve	Sag	60.000	300+890.000	66.512	300+950.000	66.476	-0.374	0.253	0.627	95.611
			Grade		76.294	300+950.000	66.476	301+026.294	66.669				
33	301+056.294	66.745	Curve	Hog	60.000	301+026.294	66.669	301+086.294	66.682	0.253	-0.210	-0.463	129.559
			Grade		62.866	301+086.294	66.682	301+149.160	66.55				
34	301+149.160	66.550								-0.210	0.344	0.554	
			Grade		130.840	301+149.160	66.550	301+280.000	67				
35	301+280.000	67.000								0.344	0.143	-0.201	
			Grade		40.000	301+280.000	67.000	301+320.000	67.057				

AECOM India Private Limited Gurgaon

R2	June 2018	Based on Survey Data Provided by Client.
R1	Nov. 2017	Revised as per AE comment dated 09 Oct. 2017
Rev.	Date	Description on Revisions

Revisions

CLIENT:- NATIONAL HIGHWAYS & INFRASTRUCTURE DEVELOPMENT COPORATION LTD.

AUTHORITY'S ENGINEER: STUP Consultants P. Ltd & Ayoleeza Consultants P. Ltd. — AUTHORISED SIGNATORY | DATE

PROOF CHECKED CONSULTANT:- CETEST — AUTHORISED SIGNATORY | DATE

SAEFTY CONSULTANT:- Chaitanya Projects Consultancy Pvt. Ltd — AUTHORISED SIGNATORY | DATE

PROJECT: FOUR LANING OF NH-37 FROM RANGAGARA TO KALIABOR TINIALI (CH: 297.000 KM TO CH: 315.315 KM) IN NAGAON DISTRICT IN THE STATE OF ASSAM UNDER SARDP-NE, PHASE A ON EPC MODE

EPC CONTRACTOR:- SIMPLEX INFRASTRUCTURES LIMITED, 27, SHAKESPEARE SARANI, KOLKATA-17, INDIA

CONSULTANTS:- AECOM, 9th Floor, Infinity Tower C DLF Cyber City, DLF Phase II, Gurgaon-122002, Haryana, India — DRAWN | DESIGN | CHECKED BY (SL, Team Leader) | APPROVED BY (Design Director)

SCALE:- NTS

TITLE:- Vertical Report (LHS)

DRAWING NO.:- AECOM-DELD15159-DD-DWG-VER-001 | REV. R2

8

Vertical Curve Report KM 297+000 to KM 314+000(LHS)

IP			Element Type	Type of Curve	Length / Curve Length	Start		End		Gradient			K Value
NO.	Chainage	Level				Curve Start Chainage	Curve Start Level	Curve End Chainage	Curve End Level	IN	OUT	Difference	
36	301+350.000	67.100	Curve	Hog	60.000	301+320.000	67.057	301+380.000	67.062	0.143	-0.128	-0.271	221.701
			Grade		30.000	301+380.000	67.062	301+410.000	67.023				
37	301+440.000	66.985	Curve	Sag	60.000	301+410.000	67.023	301+470.000	67.081	-0.128	0.319	0.447	134.226
			Grade		70.000	301+470.000	67.081	301+540.000	67.304				
38	301+570.000	67.400	Curve	Hog	60.000	301+540.000	67.304	301+600.000	67.422	0.319	0.074	-0.245	245.018
			Grade		113.257	301+600.000	67.422	301+713.257	67.506				
39	301+713.257	67.506								0.074	0.009	-0.065	
			Grade		86.743	301+713.257	67.506	301+800.000	67.514				
40	301+800.000	67.514								0.009	0.138	0.129	
			Grade		177.724	301+800.000	67.514	301+977.724	67.76				
41	301+977.724	67.760								0.138	0.177	0.039	
			Grade		100.000	301+977.724	67.760	302+077.724	67.936				
42	302+077.724	67.936								0.177	-0.117	-0.294	
			Grade		109.769	302+077.724	67.936	302+187.493	67.808				
43	302+187.493	67.808								-0.117	0.226	0.343	
			Grade		137.017	302+187.493	67.808	302+324.510	68.119				
44	302+324.510	68.119								0.226	0.055	-0.171	
			Grade		275.490	302+324.510	68.119	302+600.000	68.27				
45	302+600.000	68.270								0.055	-0.094	-0.149	
			Grade		110.000	302+600.000	68.270	302+710.000	68.166				
46	302+710.000	68.166								-0.094	-0.234	-0.140	
			Grade		80.000	302+710.000	68.166	302+790.000	67.979				
47	302+790.000	67.979								-0.234	-0.111	0.123	
			Grade		80.000	302+790.000	67.979	302+870.000	67.89				
48	302+870.000	67.890								-0.111	-0.047	0.064	
			Grade		122.000	302+870.000	67.890	302+992.000	67.832				
49	302+992.000	67.832								-0.047	0.187	0.234	
			Grade		100.003	302+992.000	67.832	303+092.003	68.019				
50	303+092.003	68.019								0.187	0.065	-0.122	
			Grade		99.996	303+092.003	68.019	303+191.999	68.084				
51	303+191.999	68.084								0.065	0.059	-0.006	
			Grade		109.370	303+191.999	68.084	303+301.369	68.148				
52	303+333.869	68.168	Curve	Sag	65.000	303+301.369	68.148	303+366.369	68.769	0.059	1.850	1.791	36.293
			Grade		5.824	303+366.369	68.769	303+372.193	68.877				
53	303+492.193	71.097	Curve	Hog	240.000	303+372.193	68.877	303+612.193	68.721	1.850	-1.980	-3.830	62.663
			Grade		12.863	303+612.193	68.721	303+625.056	68.466				
54	303+675.056	67.476	Curve	Sag	100.000	303+625.056	68.466	303+725.056	67.618	-1.980	0.284	2.264	44.163
			Grade		29.983	303+725.056	67.618	303+755.039	67.703				
55	303+785.039	67.789	Curve	Hog	60.000	303+755.039	67.703	303+815.039	67.672	0.284	-0.388	-0.672	89.210
			Grade		34.310	303+815.039	67.672	303+849.349	67.539				
56	303+879.349	67.422	Curve	Sag	60.000	303+849.349	67.539	303+909.349	67.476	-0.388	0.179	0.567	105.640
			Grade		50.007	303+909.349	67.476	303+959.356	67.565				
57	303+959.356	67.565								0.179	-0.264	-0.443	
			Grade		138.750	303+959.356	67.565	304+098.106	67.2				
58	304+126.106	67.120	Curve	Sag	60.000	304+098.106	67.200	304+158.106	67.218	-0.264	0.326	0.590	101.830
			Grade		71.894	304+158.106	67.218	304+230.000	67.452				
59	304+230.000	67.452								0.326	-0.014	-0.340	
			Grade		80.000	304+230.000	67.452	304+310.000	67.441				
60	304+310.000	67.441								-0.014	0.131	0.145	
			Grade		466.235	304+310.000	67.441	304+776.235	68.052				
61	304+776.235	68.052								0.131	-0.177	-0.308	
			Grade		69.259	304+776.235	68.052	304+845.494	67.929				
62	304+875.494	67.876	Curve	Sag	60.000	304+845.494	67.929	304+905.494	67.976	-0.177	0.334	0.511	117.416
			Grade		70.000	304+905.494	67.976	304+975.494	68.21				
63	304+975.494	68.210								0.334	0.271	-0.063	
			Grade		84.506	304+975.494	68.210	305+060.000	68.439				
64	305+060.000	68.439								0.271	0.094	-0.177	
			Grade		150.000	305+060.000	68.439	305+210.000	68.58				
65	305+210.000	68.580								0.094	-0.016	-0.110	
			Grade		136.366	305+210.000	68.580	305+346.366	68.557				
66	305+346.366	68.557								-0.016	-0.086	-0.070	
			Grade		133.656	305+346.366	68.557	305+480.022	68.443				
67	305+480.022	68.443								-0.086	0.094	0.180	
			Grade		129.978	305+480.022	68.443	305+610.000	68.565				
68	305+610.000	68.565								0.094	-0.029	-0.123	
			Grade		100.000	305+610.000	68.565	305+710.000	68.536				
69	305+710.000	68.536								-0.029	0.208	0.237	
			Grade		100.000	305+710.000	68.536	305+810.000	68.743				
70	305+810.000	68.743								0.208	-0.009	-0.217	
			Grade		130.000	305+810.000	68.743	305+940.000	68.731				

AECOM India Private limited

Rev.	Date	Description on Revisions
R2	June 2018	Based on Survey Data Provided by Client.
R1	Nov. 2017	Revised as per AE comment dated 09 Oct. 2017

Revisions

CLIENT:- NATIONAL HIGHWAYS & INFRASTRUCTURE DEVELOPMENT COPORATION LTD.

AUTHORITY'S ENGINEER: STUP Consultants P. Ltd & Ayoleeza Consultants P. Ltd. — AUTHORISED SIGNATORY | DATE

PROOF CHECKED CONSULTANT:- CETEST — AUTHORISED SIGNATORY | DATE

SAEFTY CONSULTANT:- Chaitanya Projects Consultancy Pvt. Ltd — AUTHORISED SIGNATORY | DATE

PROJECT: FOUR LANING OF NH-37 FROM RANGAGARA TO KALIABOR TINIALI (CH: 297.000 KM TO CH: 315.315 KM) IN NAGAON DISTRICT IN THE STATE OF ASSAM UNDER SARDP-NE, PHASE A ON EPC MODE

EPC CONTRACTOR:- SIMPLEX INFRASTRUCTURES LIMITED, 27, SHAKESPEARE SARANI, KOLKATA-17, INDIA

CONSULTANTS:- AECOM, 9th Floor, Infinity Tower C DLF Cyber City, DLF Phase II, Gurgaon-122002, Haryana, India — DRAWN | DESIGN | CHECKED BY (Team Leader) | APPROVED BY (Design Director)

SCALE:- NTS

TITLE:- Vertical Report (LHS)

DRAWING NO.:- AECOM-DELD13159-DD-DWG-VER-002 | REV. R2

Vertical Curve Report KM 297+000 to KM 314+000(LHS)

IP			Element Type	Type of Curve	Length / Curve Length	Start		End		Gradient			K Value
NO.	Chainage	Level				Curve Start Chainage	Curve Start Level	Curve End Chainage	Curve End Level	IN	OUT	Difference	
71	305+940.000	68.731								-0.009	0.208	0.217	
			Grade		70.003	305+940.000	68.731	306+010.003	68.877				
72	306+040.003	68.939	Curve	Hog	60.000	306+010.003	68.877	306+070.003	68.858	0.208	-0.269	-0.477	125.862
			Grade		69.997	306+070.003	68.858	306+140.000	68.67				
73	306+140.000	68.670								-0.269	-0.080	0.189	
			Grade		80.000	306+140.000	68.670	306+220.000	68.606				
74	306+220.000	68.606								-0.080	-0.233	-0.153	
			Grade		150.000	306+220.000	68.606	306+370.000	68.256				
75	306+370.000	68.256								-0.233	-0.148	0.085	
			Grade		90.000	306+370.000	68.256	306+460.000	68.122				
76	306+460.000	68.122								-0.148	0.218	0.366	
			Grade		120.000	306+460.000	68.122	306+580.000	68.384				
77	306+580.000	68.384								0.218	-0.035	-0.253	
			Grade		102.698	306+580.000	68.384	306+682.698	68.348				
78	306+682.698	68.348								-0.035	0.039	0.074	
			Grade		80.000	306+682.698	68.348	306+762.698	68.38				
79	306+762.698	68.380								0.039	0.223	0.184	
			Grade		113.711	306+762.698	68.380	306+876.409	68.633				
80	306+926.409	68.745	Curve	Hog	100.000	306+876.409	68.633	306+976.409	68.539	0.223	-0.412	-0.635	157.632
			Grade		95.412	306+976.409	68.539	307+071.821	68.146				
81	307+101.821	68.023	Curve	Sag	60.000	307+071.821	68.146	307+131.821	68.268	-0.412	0.819	1.231	48.734
			Grade		2.042	307+131.821	68.268	307+133.863	68.285				
82	307+203.863	68.859	Curve	Hog	140.000	307+133.863	68.285	307+273.863	67.886	0.819	-1.390	-2.209	63.367
			Grade		41.251	307+273.863	67.886	307+315.114	67.312				
83	307+355.114	66.756	Curve	Sag	80.000	307+315.114	67.312	307+395.114	66.937	-1.390	0.450	1.840	43.477
			Grade		12.628	307+395.114	66.937	307+407.742	66.993				
84	307+440.242	67.140	Curve	Hog	65.000	307+407.742	66.993	307+472.742	66.939	0.450	-0.617	-1.067	60.907
			Grade		17.500	307+472.742	66.939	307+490.242	66.831				
85	307+520.242	66.646	Curve	Sag	60.000	307+490.242	66.831	307+550.242	66.684	-0.617	0.127	0.744	80.611
			Grade		62.750	307+550.242	66.684	307+612.992	66.764				
86	307+642.992	66.802	Curve	Sag	60.000	307+612.992	66.764	307+672.992	67.012	0.127	0.698	0.571	105.172
			Grade		11.646	307+672.992	67.012	307+684.638	67.093				
87	307+714.638	67.302	Curve	Hog	60.000	307+684.638	67.093	307+744.638	67.269	0.698	-0.110	-0.808	74.287
			Grade		164.538	307+744.638	67.269	307+909.176	67.089				
88	307+939.176	67.056	Curve	Sag	60.000	307+909.176	67.089	307+969.176	67.224	-0.110	0.562	0.672	89.235
			Grade		70.824	307+969.176	67.224	308+040.000	67.623				
89	308+070.000	67.791	Curve	Hog	60.000	308+040.000	67.623	308+100.000	67.763	0.562	-0.093	-0.655	91.471
			Grade		55.010	308+100.000	67.763	308+155.010	67.712				
90	308+155.010	67.712								-0.093	0.099	-0.671	
			Grade		90.000	308+155.010	67.712	308+245.010	67.802				
91	308+245.010	67.802								0.099	-0.014	-0.671	
			Grade		78.810	308+245.010	67.802	308+323.820	67.791				
92	308+323.820	67.791								-0.014	0.160	-0.671	
			Grade		76.135	308+323.820	67.791	308+399.955	67.912				
93	308+429.955	67.960	Curve	Hog	60.000	308+399.955	67.912	308+459.955	67.847	0.160	-0.377	-0.537	111.900
			Grade		38.216	308+459.955	67.847	308+498.171	67.703				
94	308+528.171	67.590	Curve	Sag	60.000	308+498.171	67.703	308+558.171	67.61	-0.377	0.068	0.445	134.931
			Grade		76.839	308+558.171	67.610	308+635.010	67.663				
95	308+635.010	67.663								0.068	-0.219	-0.287	
			Grade		115.000	308+635.010	67.663	308+750.010	67.411				
96	308+750.010	67.411								-0.219	-0.018	0.201	
			Grade		134.990	308+750.010	67.411	308+885.000	67.387				
97	308+885.000	67.387								-0.018	-0.099	-0.081	
			Grade		145.000	308+885.000	67.387	309+030.000	67.244				
98	309+030.000	67.244								-0.099	0.360	0.459	
			Grade		90.000	309+030.000	67.244	309+120.000	67.568				
99	309+120.000	67.568								0.360	0.169	-0.191	
			Grade		126.707	309+120.000	67.568	309+246.707	67.782				
100	309+286.707	67.850	Curve	Hog	80.000	309+246.707	67.782	309+326.707	67.698	0.169	-0.380	-0.549	145.798
			Grade		73.293	309+326.707	67.698	309+400.000	67.42				
101	309+400.000	67.420								-0.380	-0.229	0.151	
			Grade		112.691	309+400.000	67.420	309+512.691	67.162				
102	309+542.691	67.093	Curve	Sag	60.000	309+512.691	67.162	309+572.691	67.255	-0.229	0.540	0.769	77.991
			Grade		17.309	309+572.691	67.255	309+590.000	67.348				
103	309+620.000	67.510	Curve	Hog	60.000	309+590.000	67.348	309+650.000	67.434	0.540	-0.255	-0.795	75.486
			Grade		66.865	309+650.000	67.434	309+716.865	67.263				
104	309+746.865	67.187	Curve	Sag	60.000	309+716.865	67.263	309+776.865	67.48	-0.255	0.976	1.231	48.750
			Grade		4.920	309+776.865	67.480	309+781.785	67.528				
105	309+834.285	68.040	Curve	Hog	105.000	309+781.785	67.528	309+886.785	67.731	0.976	-0.589	-1.565	67.118
			Grade		2.668	309+886.785	67.731	309+889.453	67.715				

AECOM India Private limited Gurgaon

Rev.	Date	Description on Revisions
R2	June 2018	Based on Survey Data Provided by Client.
R1	Nov. 2017	Revised as per AE comment dated 09 Oct. 2017

Revisions

CLIENT:- NATIONAL HIGHWAYS & INFRASTRUCTURE DEVELOPMENT COPORATION LTD.

AUTHORITY'S ENGINEER: STUP Consultants P. Ltd & Ayoleeza Consultants P. Ltd. — AUTHORISED SIGNATORY / DATE

PROOF CHECKED CONSULTANT:- CETEST — AUTHORISED SIGNATORY / DATE 12/2/18

SAEFTY CONSULTANT:- Chaitanya Projects Consultancy Pvt. Ltd — AUTHORISED SIGNATORY / DATE

PROJECT: FOUR LANING OF NH-37 FROM RANGAGARA TO KALIABOR TINIALI (CH: 297.000 KM TO CH: 315.315 KM) IN NAGAON DISTRICT IN THE STATE OF ASSAM UNDER SARDP-NE, PHASE A ON EPC MODE

EPC CONTRACTOR:- SIMPLEX INFRASTRUCTURES LIMITED, 27, SHAKESPEARE SARANI, KOLKATA-17, INDIA

CONSULTANTS:- AECOM, 9th Floor, Infinity Tower C DLF Cyber City, DLF Phase II, Gurgaon-122002, Haryana, India — DRAWN / DESIGN / CHECKED BY (SL, Team Leader) / APPROVED BY (MMG, Design Director)

SCALE:- NTS

TITLE:- Vertical Report (LHS)

DRAWING NO.:- AECOM-DELD15139-DD-DWG-VER-003 — REV. R2

Vertical Curve Report KM 297+000 to KM 314+000 (LHS)

IP			Element Type	Type of Curve	Length / Curve Length	Start		End		Gradient			K Value
NO.	Chainage	Level				Curve Start Chainage	Curve Start Level	Curve End Chainage	Curve End Level	IN	OUT	Difference	
106	309+746.865	67.187	Curve	Sag	60.000	309+716.865	67.263	309+776.865	67.480	-0.255	0.976	1.231	48.750
			Grade		4.920	309+776.865	67.480	309+781.785	67.528				
107	309+834.285	68.040	Curve	Hog	105.000	309+781.785	67.528	309+886.785	67.731	0.976	-0.589	-1.565	67.118
			Grade		2.668	309+886.785	67.731	309+889.453	67.715				
108	309+919.453	67.539	Curve	Sag	60.000	309+889.453	67.715	309+949.453	67.564	-0.589	0.083	0.672	89.333
			Grade		74.715	309+949.453	67.564	310+024.168	67.626				
109	310+024.168	67.626								0.083	-0.244	-0.327	
			Grade		92.320	310+024.168	67.626	310+116.488	67.400				
110	310+116.488	67.400								-0.244	0.139	0.383	
			Grade		86.140	310+116.488	67.400	310+202.628	67.520				
111	310+202.628	67.520								0.139	-0.010	-0.149	
			Grade		101.532	310+202.628	67.520	310+304.160	67.510				
112	310+304.160	67.510								-0.010	-0.207	-0.197	
			Grade		96.845	310+304.160	67.510	310+401.005	67.310				
113	310+431.005	67.248	Curve	Sag	60.000	310+401.005	67.310	310+461.005	67.347	-0.207	0.331	0.538	111.546
			Grade		40.073	310+461.005	67.347	310+501.078	67.480				
114	310+531.078	67.579	Curve	Hog	60.000	310+501.078	67.480	310+561.078	67.448	0.331	-0.437	-0.768	78.060
			Grade		21.531	310+561.078	67.448	310+582.609	67.354				
115	310+612.609	67.223	Curve	Sag	60.000	310+582.609	67.354	310+642.609	67.248	-0.437	0.084	0.521	115.123
			Grade		87.640	310+642.609	67.248	310+730.249	67.321				
116	310+730.249	67.321								0.084	0.284	0.200	
			Grade		178.061	310+730.249	67.321	310+908.310	67.827				
117	310+908.310	67.827								0.284	-0.185	-0.469	
			Grade		176.700	310+908.310	67.827	311+085.010	67.500				
118	311+085.010	67.500								-0.185	0.052	0.237	
			Grade		237.937	311+085.010	67.500	311+322.947	67.624				
119	311+362.947	67.645	Curve	Hog	80.000	311+322.947	67.624	311+402.947	67.465	0.052	-0.448	-0.500	160.060
			Grade		51.070	311+402.947	67.465	311+454.017	67.237				
120	311+484.017	67.102	Curve	Sag	60.000	311+454.017	67.237	311+514.017	67.189	-0.448	0.289	0.737	81.421
			Grade		105.993	311+514.017	67.189	311+620.010	67.495				
121	311+620.010	67.495								0.289	0.056	-0.233	
			Grade		194.140	311+620.010	67.495	311+814.150	67.603				
122	311+814.150	67.603								0.056	-0.035	-0.091	
			Grade		153.632	311+814.150	67.603	311+967.782	67.549				
123	311+967.782	67.549								-0.035	0.041	0.076	
			Grade		292.218	311+967.782	67.549	312+260.000	67.670				
124	312+260.000	67.670								0.041	0.164	0.123	
			Grade		109.836	312+260.000	67.670	312+369.836	67.851				
125	312+399.836	67.900	Curve	Hog	60.000	312+369.836	67.851	312+429.836	67.718	0.164	-0.607	-0.771	77.735
			Grade		44.623	312+429.836	67.718	312+474.459	67.447				
126	312+504.459	67.265	Curve	Sag	60.000	312+474.459	67.447	312+534.459	67.234	-0.607	-0.103	0.504	118.858
			Grade		30.551	312+534.459	67.234	312+565.010	67.202				
127	312+595.010	67.172	Curve	Sag	60.000	312+565.010	67.202	312+625.010	67.260	-0.103	0.294	0.397	151.444
			Grade		31.045	312+625.010	67.260	312+656.055	67.351				
128	312+686.055	67.439	Curve	Hog	60.000	312+656.055	67.351	312+716.055	67.410	0.294	-0.095	-0.389	154.371
			Grade		83.955	312+716.055	67.410	312+800.010	67.331				
129	312+800.010	67.331								-0.095	0.096	0.191	
			Grade		89.123	312+800.010	67.331	312+889.133	67.416				
130	312+889.133	67.416								0.096	-0.104	-0.200	
			Grade		57.806	312+889.133	67.416	312+946.939	67.356				
131	312+946.939	67.356								-0.104	-0.194	-0.090	
			Grade		31.159	312+946.939	67.356	312+978.098	67.295				
132	313+008.098	67.237	Curve	Sag	60.000	312+978.098	67.295	313+038.098	67.454	-0.194	0.721	0.915	65.584
			Grade		6.825	313+038.098	67.454	313+044.923	67.503				
133	313+074.923	67.719	Curve	Hog	60.000	313+044.923	67.503	313+104.923	67.702	0.721	-0.056	-0.777	77.230
			Grade		71.203	313+104.923	67.702	313+176.126	67.662				
134	313+211.126	67.643	Curve	Sag	70.000	313+176.126	67.662	313+246.126	67.834	-0.056	0.548	0.604	115.982
			Grade		32.413	313+246.126	67.834	313+278.539	68.012				
135	313+311.039	68.190	Curve	Hog	65.000	313+278.539	68.012	313+343.539	68.052	0.548	-0.422	-0.970	67.013
			Grade		35.621	313+343.539	68.052	313+379.160	67.902				
136	313+419.160	67.733	Curve	Sag	80.000	313+379.160	67.902	313+459.160	67.730	-0.422	-0.007	0.415	192.411
			Grade		50.000	313+459.160	67.730	313+509.160	67.727				
137	313+509.160	67.727								-0.007	-0.015	-0.008	
			Grade		91.860	313+509.160	67.727	313+601.020	67.713				
138	313+601.020	67.713								-0.015	0.045	0.060	
			Grade		78.140	313+601.020	67.713	313+679.160	67.748				
139	313+679.160	67.748								0.045	0.329	0.284	
			Grade		45.472	313+679.160	67.748	313+724.632	67.898				
140	313+764.632	68.029	Curve	Hog	80.000	313+724.632	67.898	313+804.632	67.680	0.329	-0.873	-1.202	66.544

AECOM India Private Limited Gurgaon

Rev.	Date	Description on Revisions
R2	June 2018	Based on Survey Data Provided by Client.
R1	Nov. 2017	Revised as per AE comment dated 09 Oct, 2017

Revisions

CLIENT:- NATIONAL HIGHWAYS & INFRASTRUCTURE DEVELOPMENT COPORATION LTD.

AUTHORITY'S ENGINEER: STUP Consultants P. Ltd & Ayoleeza Consultants P. Ltd. — AUTHORISED SIGNATORY — DATE

PROOF CHECKED CONSULTANT:- CETEST — 13/7/18 — AUTHORISED SIGNATORY — DATE

SAEFTY CONSULTANT:- Chaitanya Projects Consultancy Pvt. Ltd — AUTHORISED SIGNATORY — DATE

PROJECT: FOUR LANING OF NH-37 FROM RANGAGARA TO KALIABOR TINIALI (CH: 297.000 KM TO CH: 315.315 KM) IN NAGAON DISTRICT IN THE STATE OF ASSAM UNDER SARDP-NE, PHASE A ON EPC MODE

EPC CONTRACTOR:- SIMPLEX INFRASTRUCTURES LIMITED, 27, SHAKESPEARE SARANI, KOLKATA-17, INDIA

CONSULTANTS:- AECOM, 9th Floor, Infinity Tower C DLF Cyber City, DLF Phase II, Gurgaon-122002, Haryana, India — DRAWN | DESIGN | CHECKED BY (SL, Team Leader) | APPROVED BY (MSR, Design Director)

SCALE:- NTS

TITLE:- Vertical Report (LHS)

DRAWING NO.:- AECOM-DELD15159-DD-DWG-VER-004 — REV. R2

Vertical Curve Report KM 297+000 to KM 314+000 (RHS)

IP			Element Type	Type of Curve	Length / Curve Length	Start		End		Gradient			K Value
NO.	Chainage	Level				Curve Start Chainage	Curve Start Level	Curve End Chainage	Curve End Level	IN	OUT	Difference	
1	297+000.000	65.327									-0.024	-0.024	
			Grade		155.000	297+000.000	65.327	297+155.000	65.290				
2	297+155.000	65.290								-0.024	0.399	0.423	
			Grade		100.260	297+155.000	65.290	297+255.260	65.690				
3	297+285.260	65.810	Curve	Hog	60.000	297+255.260	65.690	297+315.260	65.771	0.399	-0.129	-0.528	113.508
			Grade		62.740	297+315.260	65.771	297+378.000	65.690				
4	297+378.000	65.690								-0.129	-0.266	-0.137	
			Grade		62.000	297+378.000	65.690	297+440.000	65.525				
5	297+440.000	65.525								-0.266	-0.537	-0.271	
			Grade		50.000	297+440.000	65.525	297+490.000	65.256				
6	297+520.000	65.095	Curve	Sag	60.000	297+490.000	65.256	297+550.000	65.214	-0.538	0.396	0.934	64.286
			Grade		60.000	297+550.000	65.214	297+610.000	65.451				
7	297+640.000	65.570	Curve	Hog	60.000	297+610.000	65.451	297+670.000	65.503	0.396	-0.223	-0.619	96.904
			Grade		30.000	297+670.000	65.503	297+700.000	65.436				
8	297+730.000	65.369	Curve	Sag	60.000	297+700.000	65.436	297+760.000	65.461	-0.223	0.308	0.531	113.030
			Grade		50.000	297+760.000	65.461	297+810.000	65.615				
9	297+810.000	65.615								0.308	0.551	0.243	
			Grade		74.637	297+810.000	65.615	297+884.637	66.027				
10	297+914.637	66.192	Curve	Hog	60.000	297+884.637	66.027	297+944.637	66.177	0.551	-0.050	-0.601	99.823
			Grade		125.363	297+944.637	66.177	298+070.000	66.115				
11	298+100.000	66.100	Curve	Hog	60.000	298+070.000	66.115	298+130.000	66.070	-0.050	-0.100	-0.050	1191.241
			Grade		40.000	298+130.000	66.070	298+170.000	66.030				
12	298+200.000	66.000	Curve	Sag	60.000	298+170.000	66.030	298+230.000	66.050	-0.100	0.166	0.266	225.264
			Grade		91.484	298+230.000	66.050	298+321.484	66.202				
13	298+351.484	66.252	Curve	Hog	60.000	298+321.484	66.202	298+381.484	66.200	0.166	-0.174	-0.340	176.341
			Grade		6.723	298+381.484	66.200	298+388.207	66.188				
14	298+418.207	66.136	Curve	Sag	60.000	298+388.207	66.188	298+448.207	66.209	-0.174	0.243	0.417	144.074
			Grade		49.467	298+448.207	66.209	298+497.674	66.329				
15	298+547.674	66.450	Curve	Hog	100.000	298+497.674	66.329	298+597.674	66.248	0.243	-0.405	-0.648	154.509
			Grade		72.326	298+597.674	66.248	298+670.000	65.955				
16	298+670.000	65.955								-0.405	-0.438	-0.033	
			Grade		130.000	298+670.000	65.955	298+800.000	65.386				
17	298+800.000	65.386								-0.438	-0.083	0.355	
			Grade		78.603	298+800.000	65.386	298+878.603	65.321				
18	298+908.603	65.296	Curve	Sag	60.000	298+878.603	65.321	298+938.603	65.285	-0.083	-0.035	0.048	1253.431
			Grade		71.421	298+938.603	65.285	299+010.024	65.261				
19	299+040.024	65.250	Curve	Sag	60.000	299+010.024	65.261	299+070.024	65.289	-0.035	0.129	0.164	365.914
			Grade		123.842	299+070.024	65.289	299+193.866	65.448				
20	299+233.866	65.500	Curve	Hog	80.000	299+193.866	65.448	299+273.866	65.500	0.129	0.000	-0.129	620.294
			Grade		136.134	299+273.866	65.500	299+410.000	65.500				
21	299+440.000	65.500	Curve	Sag	60.000	299+410.000	65.500	299+470.000	65.533	0.000	0.111	0.111	539.882
			Grade		192.189	299+470.000	65.533	299+662.189	65.747				
22	299+662.189	65.747								0.111	0.104	-0.007	
			Grade		116.971	299+662.189	65.747	299+779.160	65.868				
23	299+779.160	65.868								0.104	-0.044	-0.148	
			Grade		137.274	299+779.160	65.868	299+916.434	65.808				
24	299+916.434	65.808								-0.044	-0.072	-0.028	
			Grade		115.173	299+916.434	65.808	300+031.607	65.726				
25	300+031.607	65.726								-0.072	0.179	0.251	
			Grade		122.849	300+031.607	65.726	300+154.456	65.946				
26	300+184.456	66.000	Curve	Hog	60.000	300+154.456	65.946	300+214.456	65.912	0.179	-0.295	-0.474	126.588
			Grade		65.544	300+214.456	65.912	300+280.000	65.718				
27	300+310.000	65.630	Curve	Sag	60.000	300+280.000	65.718	300+340.000	65.622	-0.295	-0.027	0.268	223.838
			Grade		90.000	300+340.000	65.622	300+430.000	65.598				
28	300+460.000	65.590	Curve	Sag	60.000	300+430.000	65.598	300+490.000	65.744	-0.027	0.514	0.541	110.915
			Grade		10.000	300+490.000	65.744	300+500.000	65.796				
29	300+530.000	65.950	Curve	Hog	60.000	300+500.000	65.796	300+560.000	65.948	0.514	-0.008	-0.522	114.852
			Grade		63.069	300+560.000	65.948	300+623.069	65.942				
30	300+653.069	65.940	Curve	Sag	60.000	300+623.069	65.942	300+683.069	66.177	-0.008	0.790	0.798	75.212
			Grade		65.376	300+683.069	66.177	300+748.445	66.693				
31	300+778.445	66.930	Curve	Hog	60.000	300+748.445	66.693	300+808.445	66.818	0.790	-0.374	-1.164	51.545
			Grade		81.555	300+808.445	66.818	300+890.000	66.512				
32	300+920.000	66.400	Curve	Sag	60.000	300+890.000	66.512	300+950.000	66.476	-0.374	0.253	0.627	95.611
			Grade		76.294	300+950.000	66.476	301+026.294	66.669				
33	301+056.294	66.745	Curve	Hog	60.000	301+026.294	66.669	301+086.294	66.682	0.253	-0.210	-0.463	129.559
			Grade		62.866	301+086.294	66.682	301+149.160	66.550				
34	301+149.160	66.550								-0.210	0.344	0.554	
			Grade		130.840	301+149.160	66.550	301+280.000	67.000				
35	301+280.000	67.000								0.344	0.143	-0.201	
			Grade		40.000	301+280.000	67.000	301+320.000	67.057				

AECOM India Private Limited

Rev.	Date	Description on Revisions
R2	June 2018	Based on Survey Data Provided by Client.
R1	Nov. 2017	Revised as per AE comment dated 09 Oct. 2017

Revisions

CLIENT:- NATIONAL HIGHWAYS & INFRASTRUCTURE DEVELOPMENT COPORATION LTD.

AUTHORITY'S ENGINEER: STUP Consultants P. Ltd & Ayoleeza Consultants P. Ltd. — AUTHORISED SIGNATORY | DATE

PROOF CHECKED CONSULTANT:- CETEST — AUTHORISED SIGNATORY | DATE

SAEFTY CONSULTANT:- Chaitanya Projects Consultancy Pvt. Ltd — AUTHORISED SIGNATORY | DATE

PROJECT: FOUR LANING OF NH-37 FROM RANGAGARA TO KALIABOR TINIALI (CH: 297.000 KM TO CH: 315.315 KM) IN NAGAON DISTRICT IN THE STATE OF ASSAM UNDER SARDP-NE, PHASE A ON EPC MODE

EPC CONTRACTOR:- SIMPLEX INFRASTRUCTURES LIMITED, 27, SHAKESPEARE SARANI, KOLKATA-17, INDIA

CONSULTANTS:- AECOM, 9th Floor, Infinity Tower C DLF Cyber City, DLF Phase II, Gurgaon-122002, Haryana, India — DRAWN | DESIGN | CHECKED BY (SL, Team Leader) | APPROVED BY (MSR, Director)

SCALE:- NTS

TITLE:- Vertical Report (RHS)

DRAWING NO.:- AECOM-DELD15159-DD-DWG-VER-005 | REV. R2

12

Vertical Curve Report KM 297+000 to KM 314+000 (RHS)

IP			Element Type	Type of Curve	Length / Curve Length	Start		End		Gradient			K Value
NO.	Chainage	Level				Curve Start Chainage	Curve Start Level	Curve End Chainage	Curve End Level	IN	OUT	Difference	
36	301+350.000	67.100	Curve	Hog	60.000	301+320.000	67.057	301+380.000	67.062	0.143	-0.128	-0.271	221.701
			Grade		30.000	301+380.000	67.062	301+410.000	67.023				
37	301+440.000	66.985	Curve	Sag	60.000	301+410.000	67.023	301+470.000	67.081	-0.128	0.319	0.447	134.226
			Grade		70.000	301+470.000	67.081	301+540.000	67.304				
38	301+570.000	67.400	Curve	Hog	60.000	301+540.000	67.304	301+600.000	67.422	0.319	0.074	-0.245	245.018
			Grade		113.257	301+600.000	67.422	301+713.257	67.506				
39	301+713.257	67.506								0.074	0.009	-0.065	
			Grade		86.743	301+713.257	67.506	301+800.000	67.514				
40	301+800.000	67.514								0.009	0.138	0.129	
			Grade		177.724	301+800.000	67.514	301+977.724	67.760				
41	301+977.724	67.760								0.138	0.177	0.039	
			Grade		100.000	301+977.724	67.760	302+077.724	67.936				
42	302+077.724	67.936								0.177	-0.117	-0.294	
			Grade		109.769	302+077.724	67.936	302+187.493	67.808				
43	302+187.493	67.808								-0.117	0.226	0.343	
			Grade		137.017	302+187.493	67.808	302+324.510	68.119				
44	302+324.510	68.119								0.226	0.055	-0.171	
			Grade		275.490	302+324.510	68.119	302+600.000	68.270				
45	302+600.000	68.270								0.055	-0.094	-0.149	
			Grade		110.000	302+600.000	68.270	302+710.000	68.166				
46	302+710.000	68.166								-0.094	-0.234	-0.140	
			Grade		80.000	302+710.000	68.166	302+790.000	67.979				
47	302+790.000	67.979								-0.234	-0.111	0.123	
			Grade		80.000	302+790.000	67.979	302+870.000	67.890				
48	302+870.000	67.890								-0.111	-0.047	0.064	
			Grade		122.000	302+870.000	67.890	302+992.000	67.832				
49	302+992.000	67.832								-0.047	0.187	0.234	
			Grade		100.003	302+992.000	67.832	303+092.003	68.019				
50	303+092.003	68.019								0.187	0.065	-0.122	
			Grade		99.996	303+092.003	68.019	303+191.999	68.084				
51	303+191.999	68.084								0.065	0.059	-0.006	
			Grade		109.370	303+191.999	68.084	303+301.369	68.148				
52	303+256.417	68.122								0.059	-0.023	-0.082	
			Grade		62.002	303+256.417	68.148	303+318.419	68.108				
53	303+348.419	68.101	Curve	Sag	60.000	303+318.419	68.108	303+378.419	68.309	-0.023	0.694	0.717	83.678
			Grade		46.260	303+378.419	68.309	303+424.679	68.630				
54	303+492.179	69.099	Curve	Hog	135.000	303+424.679	68.630	303+559.679	68.506	0.694	-0.879	-1.573	85.831
			Grade		86.762	303+559.679	68.506	303+646.441	67.744				
55	303+676.441	67.480	Curve	Sag	60.000	303+646.441	67.744	303+706.441	67.565	-0.879	0.284	1.163	51.598
			Grade		48.598	303+706.441	67.565	303+755.039	67.703				
56	303+785.039	67.789	Curve	Hog	60.000	303+755.039	67.703	303+815.039	67.672	0.284	-0.388	-0.672	89.210
			Grade		34.310	303+815.039	67.672	303+849.349	67.539				
57	303+879.349	67.422	Curve	Sag	60.000	303+849.349	67.539	303+909.349	67.476	-0.388	0.179	0.567	105.840
			Grade		50.007	303+909.349	67.476	303+959.356	67.565				
58	303+959.356	67.565								0.179	-0.264	-0.443	
			Grade		138.750	303+959.356	67.565	304+098.106	67.200				
59	304+128.106	67.120	Curve	Sag	60.000	304+098.106	67.200	304+158.106	67.218	-0.264	0.326	0.590	101.830
			Grade		71.894	304+158.106	67.218	304+230.000	67.452				
60	304+230.000	67.452								0.326	-0.014	-0.340	
			Grade		80.000	304+230.000	67.452	304+310.000	67.441				
61	304+310.000	67.441								-0.014	0.131	0.145	
			Grade		466.235	304+310.000	67.441	304+776.235	68.052				
62	304+776.235	68.052								0.131	-0.177	-0.308	
			Grade		69.259	304+776.235	68.052	304+845.494	67.929				
63	304+875.494	67.876	Curve	Sag	60.000	304+845.494	67.929	304+905.494	67.976	-0.177	0.334	0.511	117.416
			Grade		70.000	304+905.494	67.976	304+975.494	68.210				
64	304+975.494	68.210								0.334	0.271	-0.063	
			Grade		84.506	304+975.494	68.210	305+060.000	68.439				
65	305+060.000	68.439								0.271	0.094	-0.177	
			Grade		150.000	305+060.000	68.439	305+210.000	68.580				
66	305+210.000	68.580								0.094	-0.016	-0.110	
			Grade		136.366	305+210.000	68.580	305+346.366	68.557				
67	305+346.366	68.557								-0.016	-0.086	-0.070	
			Grade		133.656	305+346.366	68.557	305+480.022	68.443				
68	305+480.022	68.443								-0.086	0.094	0.180	
			Grade		129.978	305+480.022	68.443	305+610.000	68.565				
69	305+610.000	68.565								0.094	-0.029	-0.123	
			Grade		100.000	305+610.000	68.565	305+710.000	68.536				
70	305+710.000	68.536								-0.029	0.208	0.237	
			Grade		100.000	305+710.000	68.536	305+810.000	68.743				

AECOM India Private limited Gurgaon

Revisions		
Rev.	Date	Description on Revisions
R1	Nov. 2017	Revised as per AE comment dated 09 Oct. 2017
R2	June 2018	Based on Survey Data Provided by Client.

CLIENT:- NATIONAL HIGHWAYS & INFRASTRUCTURE DEVELOPMENT COPORATION LTD.

AUTHORITY'S ENGINEER: STUP Consultants P. Ltd & Ayoleeza Consultants P. Ltd. — AUTHORISED SIGNATORY — DATE

PROOF CHECKED CONSULTANT:- CETEST — AUTHORISED SIGNATORY — DATE 13/7/18

SAEFTY CONSULTANT:- Chaitanya Projects Consultancy Pvt. Ltd — AUTHORISED SIGNATORY — DATE

PROJECT: FOUR LANING OF NH-37 FROM RANGAGARA TO KALIABOR TINIALI (CH: 297.000 KM TO CH: 315.315 KM) IN NAGAON DISTRICT IN THE STATE OF ASSAM UNDER SARDP-NE, PHASE A ON EPC MODE

EPC CONTRACTOR:- SIMPLEX INFRASTRUCTURES LIMITED, 27, SHAKESPEARE SARANI, KOLKATA-17, INDIA

CONSULTANTS:- AECOM, 9th Floor, Infinity Tower C DLF Cyber City, DLF Phase II, Gurgaon-122002, Haryana, India — DRAWN | DESIGN | CHECKED BY (Team Leader) | APPROVED BY (Design Director)

SCALE:- NTS

TITLE:- Vertical Report (RHS)

DRAWING NO.:- AECOM-DELD15159-DD-DWG-VER-006 — REV. R2

13

Vertical Curve Report KM 297+000 to KM 314+000 (RHS)

IP			Element Type	Type of Curve	Length / Curve Length	Start		End		Gradient			K Value
NO.	Chainage	Level				Curve Start Chainage	Curve Start Level	Curve End Chainage	Curve End Level	IN	OUT	Difference	
71	305+810.000	68.743								0.208	-0.009	-0.217	
			Grade		130.000	305+810.000	68.743	305+940.000	68.731				
72	305+940.000	68.731								-0.009	0.208	0.217	
			Grade		70.003	305+940.000	68.731	306+010.003	68.877				
73	306+040.003	68.939	Curve	Hog	60.000	306+010.003	68.877	306+070.003	68.858	0.208	-0.269	-0.477	125.862
			Grade		69.997	306+070.003	68.858	306+140.000	68.670				
74	306+140.000	68.670								-0.269	-0.080	0.189	
			Grade		80.000	306+140.000	68.670	306+220.000	68.606				
75	306+220.000	68.606								-0.080	-0.233	-0.153	
			Grade		150.000	306+220.000	68.606	306+370.000	68.256				
76	306+370.000	68.256								-0.233	-0.148	0.085	
			Grade		90.000	306+370.000	68.256	306+460.000	68.122				
77	306+460.000	68.122								-0.148	0.218	0.366	
			Grade		120.000	306+460.000	68.122	306+580.000	68.384				
78	306+580.000	68.384								0.218	-0.035	-0.253	
			Grade		102.698	306+580.000	68.384	306+682.698	68.348				
79	306+682.698	68.348								-0.035	0.039	0.074	
			Grade		80.000	306+682.698	68.348	306+762.698	68.380				
80	306+762.698	68.380								0.039	0.223	0.184	
			Grade		113.711	306+762.698	68.380	306+876.409	68.633				
81	306+926.409	68.745	Curve	Hog	100.000	306+876.409	68.633	306+976.409	68.539	0.223	-0.412	-0.635	157.546
			Grade		92.137	306+976.409	68.539	307+068.546	68.159				
82	307+068.546	68.159								-0.412	-0.772	-0.360	
			Grade		49.954	307+068.546	68.159	307+118.500	67.774				
83	307+148.500	67.542	Curve	Sag	60.000	307+118.500	67.774	307+178.500	67.451	-0.772	-0.305	0.467	128.453
84	307+235.500	67.277	Curve	Hog	60.000	307+205.500	67.368	307+265.500	67.038	-0.305	-0.797	-0.492	121.885
85	307+320.458	66.600	Curve	Sag	60.000	307+290.458	66.839	307+350.458	66.735	-0.797	0.451	1.248	48.099
86	307+440.242	67.140	Curve	Hog	65.000	307+407.742	66.993	307+472.742	66.939	0.451	-0.617	-1.068	60.885
			Grade		17.500	307+472.742	66.939	307+490.242	66.831				
87	307+520.242	66.646	Curve	Sag	60.000	307+490.242	66.831	307+550.242	66.684	-0.617	0.127	0.744	80.611
			Grade		62.750	307+550.242	66.684	307+612.992	66.764				
88	307+642.992	66.802	Curve	Sag	60.000	307+612.992	66.764	307+672.992	67.012	0.127	0.698	0.571	105.172
			Grade		11.646	307+672.992	67.012	307+684.638	67.093				
89	307+714.638	67.302	Curve	Hog	60.000	307+684.638	67.093	307+744.638	67.269	0.698	-0.110	-0.808	74.287
			Grade		164.538	307+744.638	67.269	307+909.176	67.089				
90	307+939.176	67.056	Curve	Sag	60.000	307+909.176	67.089	307+969.176	67.224	-0.110	0.562	0.672	89.235
			Grade		70.824	307+969.176	67.224	308+040.000	67.623				
91	308+070.000	67.791	Curve	Hog	60.000	308+040.000	67.623	308+100.000	67.763	0.562	-0.093	-0.655	91.471
			Grade		55.010	308+100.000	67.763	308+155.010	67.712				
92	308+155.010	67.712								-0.093	0.099	-0.671	
			Grade		90.000	308+155.010	67.712	308+245.010	67.802				
93	308+245.010	67.802								0.099	-0.014	-0.671	
			Grade		78.810	308+245.010	67.802	308+323.820	67.791				
94	308+323.820	67.791								-0.014	0.160	-0.671	
			Grade		76.135	308+323.820	67.791	308+399.955	67.912				
95	308+429.955	67.960	Curve	Hog	60.000	308+399.955	67.912	308+459.955	67.847	0.160	-0.377	-0.537	111.900
			Grade		38.216	308+459.955	67.847	308+498.171	67.703				
96	308+528.171	67.590	Curve	Sag	60.000	308+498.171	67.703	308+558.171	67.610	-0.377	0.068	0.445	134.931
			Grade		76.839	308+558.171	67.610	308+635.010	67.663				
97	308+635.010	67.663								0.068	-0.219	-0.287	
			Grade		115.000	308+635.010	67.663	308+750.010	67.411				
98	308+750.010	67.411								-0.219	-0.018	0.201	
			Grade		134.990	308+750.010	67.411	308+885.000	67.387				
99	308+885.000	67.387								-0.018	-0.099	-0.081	
			Grade		145.000	308+885.000	67.387	309+030.000	67.244				
100	309+030.000	67.244								-0.099	0.360	0.459	
			Grade		90.000	309+030.000	67.244	309+120.000	67.568				
101	309+120.000	67.568								0.360	0.169	-0.191	
			Grade		126.707	309+120.000	67.568	309+246.707	67.782				
102	309+286.707	67.850	Curve	Hog	80.000	309+246.707	67.782	309+326.707	67.698	0.169	-0.380	-0.549	145.798
			Grade		73.293	309+326.707	67.698	309+400.000	67.420				
103	309+400.000	67.420								-0.380	-0.229	0.151	
			Grade		112.691	309+400.000	67.420	309+512.691	67.162				
104	309+542.691	67.093	Curve	Sag	60.000	309+512.691	67.162	309+572.691	67.255	-0.229	0.540	0.769	77.991
			Grade		17.309	309+572.691	67.255	309+590.000	67.348				
105	309+620.000	67.510	Curve	Hog	60.000	309+590.000	67.348	309+650.000	67.434	0.540	-0.255	-0.795	75.486
			Grade		66.865	309+650.000	67.434	309+716.865	67.263				

AECOM India Private Limited Gurgaon

Rev.	Date	Description on Revisions
R2	June 2018	Based on Survey Data Provided by Client.
R1	Nov. 2017	Revised as per AE comment dated 09 Oct. 2017

Revisions

CLIENT:- NATIONAL HIGHWAYS & INFRASTRUCTURE DEVELOPMENT COPORATION LTD.

AUTHORITY'S ENGINEER: STUP Consultants P. Ltd & Ayoleeza Consultants P. Ltd. — AUTHORISED SIGNATORY | DATE

PROOF CHECKED CONSULTANT:- CEST — 13/12/18 — AUTHORISED SIGNATORY | DATE

SAEFTY CONSULTANT:- Chaitanya Projects Consultancy Pvt. Ltd — AUTHORISED SIGNATORY | DATE

PROJECT: FOUR LANING OF NH-37 FROM RANGAGARA TO KALIABOR TINIALI (CH: 297.000 KM TO CH: 315.315 KM) IN NAGAON DISTRICT IN THE STATE OF ASSAM UNDER SARDP-NE, PHASE A ON EPC MODE

EPC CONTRACTOR:- SIMPLEX INFRASTRUCTURES LIMITED, 27, SHAKESPEARE SARANI, KOLKATA-17, INDIA

CONSULTANTS:- AECOM, 9th Floor, Infinity Tower C DLF Cyber City, DLF Phase II, Gurgaon-122002, Haryana, India — DRAWN | DESIGN | CHECKED BY: SL (Team Leader) | APPROVED BY: MSR (Design Director)

SCALE:- NTS

TITLE:- Vertical Report (RHS)

DRAWING NO.:- AECOM-DELD15159-DD-DWG-VER-007 | REV. R2

Vertical Curve Report KM 297+000 to KM 314+000 (RHS)

IP			Element Type	Type of Curve	Length / Curve Length	Start		End		Gradient			K Value
NO.	Chainage	Level				Curve Start Chainage	Curve Start Level	Curve End Chainage	Curve End Level	IN	OUT	Difference	
106	309+746.865	67.187	Curve	Sag	60.000	309+716.865	67.263	309+776.865	67.480	-0.255	0.976	1.231	48.750
			Grade		4.920	309+776.865	67.480	309+781.785	67.528				
107	309+834.285	68.040	Curve	Hog	105.000	309+781.785	67.528	309+886.785	67.731	0.976	-0.589	-1.565	67.118
			Grade		2.668	309+886.785	67.731	309+889.453	67.715				
108	309+919.453	67.539	Curve	Sag	60.000	309+889.453	67.715	309+949.453	67.564	-0.589	0.083	0.672	89.333
			Grade		74.715	309+949.453	67.564	310+024.168	67.626				
109	310+024.168	67.626								0.083	-0.244	-0.327	
			Grade		92.320	310+024.168	67.626	310+116.488	67.400				
110	310+116.488	67.400								-0.244	0.139	0.383	
			Grade		86.140	310+116.488	67.400	310+202.628	67.520				
111	310+202.628	67.520								0.139	-0.010	-0.149	
			Grade		101.532	310+202.628	67.520	310+304.160	67.510				
112	310+304.160	67.510								-0.010	-0.207	-0.197	
			Grade		96.845	310+304.160	67.510	310+401.005	67.310				
113	310+431.005	67.248	Curve	Sag	60.000	310+401.005	67.310	310+461.005	67.347	-0.207	0.331	0.538	111.546
			Grade		40.073	310+461.005	67.347	310+501.078	67.480				
114	310+531.078	67.579	Curve	Hog	60.000	310+501.078	67.480	310+561.078	67.448	0.331	-0.437	-0.768	78.060
			Grade		21.531	310+561.078	67.448	310+582.609	67.354				
115	310+612.609	67.223	Curve	Sag	60.000	310+582.609	67.354	310+642.609	67.248	-0.437	0.084	0.521	115.123
			Grade		87.640	310+642.609	67.248	310+730.249	67.321				
116	310+730.249	67.321								0.084	0.284	0.200	
			Grade		178.061	310+730.249	67.321	310+908.310	67.827				
117	310+908.310	67.827								0.284	-0.185	-0.469	
			Grade		176.700	310+908.310	67.827	311+085.010	67.500				
118	311+085.010	67.500								-0.185	0.052	0.237	
			Grade		237.937	311+085.010	67.500	311+322.947	67.624				
119	311+362.947	67.645	Curve	Hog	80.000	311+322.947	67.624	311+402.947	67.465	0.052	-0.448	-0.500	160.060
			Grade		51.070	311+402.947	67.465	311+454.017	67.237				
120	311+484.017	67.102	Curve	Sag	60.000	311+454.017	67.237	311+514.017	67.189	-0.448	0.289	0.737	81.421
			Grade		105.993	311+514.017	67.189	311+620.010	67.495				
121	311+620.010	67.495								0.289	0.056	-0.233	
			Grade		194.140	311+620.010	67.495	311+814.150	67.603				
122	311+814.150	67.603								0.056	-0.035	-0.091	
			Grade		153.632	311+814.150	67.603	311+967.782	67.549				
123	311+967.782	67.549								-0.035	0.041	0.076	
			Grade		292.218	311+967.782	67.549	312+260.000	67.670				
124	312+260.000	67.670								0.041	0.164	0.123	
			Grade		109.836	312+260.000	67.670	312+369.836	67.851				
125	312+399.836	67.900	Curve	Hog	60.000	312+369.836	67.851	312+429.836	67.718	0.164	-0.607	-0.771	77.735
			Grade		44.623	312+429.836	67.718	312+474.459	67.447				
126	312+504.459	67.265	Curve	Sag	60.000	312+474.459	67.447	312+534.459	67.234	-0.607	-0.103	0.504	118.858
			Grade		30.551	312+534.459	67.234	312+565.010	67.202				
127	312+595.010	67.172	Curve	Sag	60.000	312+565.010	67.202	312+625.010	67.260	-0.103	0.294	0.397	151.444
			Grade		31.045	312+625.010	67.260	312+656.055	67.351				
128	312+686.055	67.439	Curve	Hog	60.000	312+656.055	67.351	312+716.055	67.410	0.294	-0.095	-0.389	154.371
			Grade		83.955	312+716.055	67.410	312+800.010	67.331				
129	312+800.010	67.331								-0.095	0.096	0.191	
			Grade		89.123	312+800.010	67.331	312+889.133	67.416				
130	312+889.133	67.416								0.096	-0.104	-0.200	
			Grade		57.806	312+889.133	67.416	312+946.939	67.356				
131	312+946.939	67.356								-0.104	-0.194	-0.090	
			Grade		31.159	312+946.939	67.356	312+978.098	67.295				
132	313+008.098	67.237	Curve	Sag	60.000	312+978.098	67.295	313+038.098	67.454	-0.194	0.721	0.915	65.584
			Grade		6.825	313+038.098	67.454	313+044.923	67.503				
133	313+074.923	67.719	Curve	Hog	60.000	313+044.923	67.503	313+104.923	67.702	0.721	-0.056	-0.777	77.230
			Grade		71.203	313+104.923	67.702	313+176.126	67.662				
134	313+211.126	67.643	Curve	Sag	70.000	313+176.126	67.662	313+246.126	67.834	-0.056	0.548	0.604	115.982
			Grade		32.413	313+246.126	67.834	313+278.539	68.012				
135	313+311.039	68.190	Curve	Hog	65.000	313+278.539	68.012	313+343.539	68.052	0.548	-0.422	-0.970	67.013
			Grade		35.621	313+343.539	68.052	313+379.160	67.902				
136	313+419.160	67.733	Curve	Sag	80.000	313+379.160	67.902	313+459.160	67.730	-0.422	-0.007	0.415	192.411
			Grade		50.000	313+459.160	67.730	313+509.160	67.727				
137	313+509.160	67.727								-0.007	-0.015	-0.008	
			Grade		91.860	313+509.160	67.727	313+601.020	67.713				
138	313+601.020	67.713								-0.015	0.045	0.060	
			Grade		78.140	313+601.020	67.713	313+679.160	67.748				
139	313+679.160	67.748								0.045	0.329	0.284	
			Grade		45.472	313+679.160	67.748	313+724.632	67.898				
140	313+764.632	68.029	Curve	Hog	80.000	313+724.632	67.898	313+804.632	67.680	0.329	-0.873	-1.202	66.544
			Grade		8.806	313+804.632	67.680	313+813.438	67.603				
141	313+850.938	67.276	Curve	Sag	75.000	313+813.438	67.603	313+888.438	67.620	-0.873	0.917	1.790	41.900
			Grade		3.222	313+888.438	67.620	313+891.660	67.649				
142	313+934.160	68.039	Curve	Hog	85.000	313+891.660	67.649	313+976.660	67.919	0.917	-0.283	-1.200	70.829
			Grade		38.340	313+976.660	67.919	314+015.000	67.810				

Rev.	Date	Description on Revisions
R2	June 2018	Based on Survey Data Provided by Client.
R1	Nov. 2017	Revised as per AE comment dated 09 Oct. 2017
1	Date	Description on Revisions

Revisions

CLIENT:- NATIONAL HIGHWAYS & INFRASTRUCTURE DEVELOPMENT COPORATION LTD.

AUTHORITY'S ENGINEER:- STUP Consultants P. Ltd & Ayoleeza Consultants P. Ltd. — AUTHORISED SIGNATORY — DATE

PROOF CHECKED CONSULTANT:- CETEST — 13/7/18 — AUTHORISED SIGNATORY — DATE

SAEFTY CONSULTANT:- Chaitanya Projects Consultancy Pvt. Ltd — AUTHORISED SIGNATORY — DATE

PROJECT: FOUR LANING OF NH-37 FROM RANGAGARA TO KALIABOR TINIALI (CH: 297.000 KM TO CH: 315.315 KM) IN NAGAON DISTRICT IN THE STATE OF ASSAM UNDER SARDP-NE, PHASE A ON EPC MODE

EPC CONTRACTOR:- SIMPLEX INFRASTRUCTURES LIMITED, 27, SHAKESPEARE SARANI, KOLKATA-17, INDIA

CONSULTANTS:- AECOM, 9th Floor, Infinity Tower C DLF Cyber City, DLF Phase II, Gurgaon-122002, Haryana, India

DRAWN	DESIGN	CHECKED BY	APPROVED BY
		SL (Team Leader)	MSR (Director)

SCALE:- NTS

TITLE:- Vertical Report (RHS)

DRAWING NO.:- AECOM-DELD15159-DD-DWG-VER-008

REV. R2

PLAN & PROFILE

<<< TO RANGAGARA

TO KALIABOR >>>

START OF PROJECT ROAD KM 297+000

Match Line 297+000

CURVE No.	298/1 (L)
Alignment	PCI
HIP (Ch)	297+159.953
R (m)	1250
Δ (deg)	10°26'53.46"
L (m)	227.944
Ls (m)	114.289
Ls (m)	0.214
Le (m)	0
V (kmph)	80
e (%)	NC

CURVE No.	296/2 (R)
Alignment	PCI
HIP (Ch)	297+640.476
R (m)	800
Δ (deg)	28°45'25.34"
L (m)	246.576
Le (m)	191.907
Ls (m)	21.106
Le (m)	80
V (kmph)	80
e (%)	4.74

PC 297045.664 · PT 297273.608 · TS 297450.422 · SC 297515.422 · CS 297782.000 · ST 297821.000

GHANTGA VILLAGE · RIVER

MEDIAN OPENING

Match Line 298+000

REFER SEPARATE DRAWING FOR MEDIAN OPENING

PROPOSED MEDIAN
PROPOSED CARRIAGEWAY
PROPOSED PAVED SHOULDER
PROPOSED EARTHEN SHOULDER

1. DETAILS OF DRAINS WILL BE PROVIDED ALONG WITH DRAINAGE PLAN & PROFILE.
2. PAVEMENT CRUST DETAILS TO BE ADOPTED AS PER PAVEMENT DESIGN REPORT.
3. LME = LEFT MEDIAN EDGE
   RME = RIGHT MEDIAN EDGE
4. MEDIAN OPENING LOCATION IS TENTATIVE WHICH IS TO BE FINALISED AT SITE DURING EXECUTION.
5. SEPARATE DRAWING FOR DETAILING OF MINIOR & MAJOR JUNCTION,BUS BAYS, MEDIAN OPENING SHALL BE PROVIDED SEPARATELY.
6. DRAWING FOR CULVERTS, MINOR BRIDGE & FO SHALL BE PROVIDED SEPARATELY.
7. SEPARATE DRAWING SHALL BE PROVIDED FOR MEDIAN OPENING COMING INTO JUNCTIONS.

LME RME

DATUM LEVEL

Proposed Road Level at Median	
Edge -Left Carriageway (m)	
Proposed Road Level at Median	
Edge -Right Carriageway (m)	
Existing Ground/Road Level at Median Edge -Left Carriageway (m)	
Existing Ground/Road Level at Median Edge -Right Carriageway (m)	
Ground Level at 25m to Left of Proposed Median C/L (m)	
Ground Level at 25m to Right of Proposed Median C/L (m)	
Existing Centre Road Level	
Proposed Vertical Alignment - Left Carriageway	L=155.000m G=-0.024 · G=0.399 L=100.260m · L=60.000m R=-11350.832m K= 113.508 · L=62.740m G=-0.129 · G=-0.266 · L=62.000m · L=50.000m G=-0.537 · R=6428.571m L=60.000m K= 64.286 · G=0.396 L=60.000m · L=60.000m R=-9690.444m K= 96.904 · L=30.000m G=-0.223 · R=11302.983m L=60.000m K= 113.030 · G=0.308 L=50.000m · G=0.551 L=74.637m · L=60.000m R=-9982.323m K= 99.823 · L=1 G=
Proposed Vertical Alignment - Right Carriageway	L=155.000m G=-0.024 · G=0.399 L=100.260m · L=60.000m R=-11350.832m K= 113.508 · L=62.740m G=-0.129 · G=-0.266 · L=62.000m · L=50.000m G=-0.537 · R=6428.571m L=60.000m K= 64.286 · G=0.396 L=60.000m · L=60.000m R=-9690.444m K= 96.904 · L=30.000m G=-0.223 · R=11302.983m L=60.000m K= 113.030 · G=0.308 L=50.000m · G=0.551 L=74.637m · L=60.000m R=-9982.323m K= 99.823 · L=1 G=
Proposed Horizontal Alignment at Median C/L	L=45.664m · R=-1250.000m L=227.944m · L=176.814m · L=65.000m · L=246.578m · R=600.000m · L=65.000m · L=239.440m
Superelevation/Crossfall (%)	e=2.500 · e=4.741
Cross Section Type	Type - 1 · Type - 1 · Type - 6 · Type - 6 · Type - 1
CBR	CBR (10%)
Pavement — Subgrade/Borrow Area / Overlay / Widening/New Construction	BC=50mm, DBM=55mm/Partial Reconstruction* · BC=50mm, DBM=90mm, WMM=250mm, GSB=200 mm
Design Chainage (Km)	297000 297010 297020 297030 297040 297050 297060 297070 297080 297090 297100 297110 297120 297130 297140 297150 297160 297170 297180 297190 297200 297210 297220 297230 297240 297250 297260 297270 297280 297290 297300 297310 297320 297330 297340 297350 297360 297370 297380 297390 297400 297410 297420 297430 297440 297450 297460 297470 297480 297490 297500 297510 297520 297530 297540 297550 297560 297570 297580 297590 297600 297610 297620 297630 297640 297650 297660 297670 297680 297690 297700 297710 297720 297730 297740 297750 297760 297770 297780 297790 297800 297810 297820 297830 297840 297850 297860 297870 297880 297890 297900 297910 297920 297930 297940 297950 297960 297970 297980 297990 298000

* Pavement layers thickness in Partial Reconstruction area (Overlay Side) shall be as per detail Cross Section.

Rev.	Date	Description on Revisions
R2	June 2018	Profile updated as per site condition, bus bay incorporated.
R1	Nov. 2017	Revised as per AE comment dated 09 Oct. 2017

CLIENT:- NATIONAL HIGHWAYS & INFRASTRUCTURE DEVELOPMENT CORPORATION LTD.

AUTHORITY'S ENGINEER:- STUP Consultants P. Ltd & Ayoleeza Consultants P. Ltd. — AUTHORISED SIGNATORY | DATE

PROOF CHECKED CONSULTANT:- CE TESTING Company Pvt. Ltd — AUTHORISED SIGNATORY | DATE

SAFETY CONSULTANT:- Chaitanya Projects Consultancy Pvt. Ltd — AUTHORISED SIGNATORY | DATE

PROJECT: FOUR LANING OF NH-37 FROM RANGAGARA TO KALIABOR TINIALI (CH: 297.000 KM TO CH: 315.315 KM) IN NAGAON DISTRICT IN THE STATE OF ASSAM UNDER SARDP-NE, PHASE A ON EPC MODE

EPC CONTRACTOR:- SIMPLEX INFRASTRUCTURES LIMITED, 27, SHAKESPEARE SARANI, KOLKATA-17, INDIA

CONSULTANTS:- AECOM, 9th Floor, Infinity Tower C DLF Cyber City, DLF Phase II, Gurgaon-122002, Haryana, India — DRAWN | DESIGN | CHECKED BY (Team Leader) | APPROVED BY (Delhi Director)

SCALE:- HOR- 1 : 2000, VER- 1 : 200

TITLE:- PLAN AND PROFILE FROM Km. 297+000 To Km. 298+000

DRAWING NO.:- AECOM-DELD15159-DD-DWG-PP- 0101 | REV. R2

<<< TO RANGAGARA

TO KALIABOR >>>

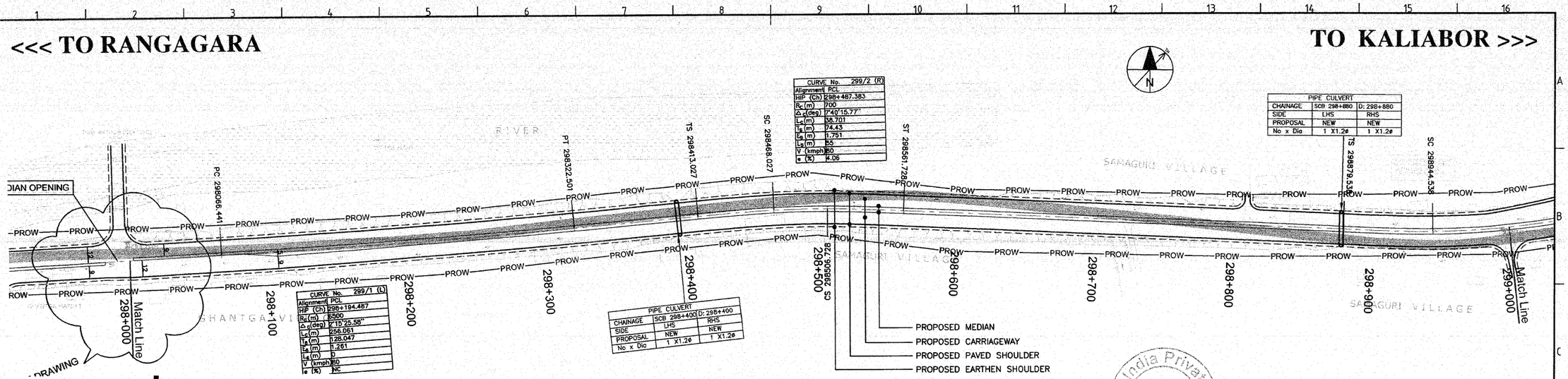

CURVE No.	299/2 (R)
Alignment	PCL
HIP (Ch)	298+487.383
R_c (m)	700
Δ_c (deg)	7°40'15.77"
L_c (m)	38.701
T_s (m)	74.43
L_s (m)	1.751
L_{sc} (m)	55
V (kmph)	80
e (%)	4.06

CURVE No.	299/1 (L)
Alignment	PCL
HIP (Ch)	298+194.487
R_c (m)	6500
Δ_c (deg)	2°15'25.56"
L_c (m)	256.061
T_s (m)	128.047
L_s (m)	1.261
L_{sc} (m)	0
V (kmph)	80
e (%)	NC

PIPE CULVERT		
CHAINAGE	SCB 298+400	D: 298+400
SIDE	LHS	RHS
PROPOSAL	NEW	NEW
No x Dia	1 X1.2ø	1 X1.2ø

PIPE CULVERT		
CHAINAGE	SCB 298+400	298+400
SIDE	LHS	RHS
PROPOSAL	NEW	NEW
No x Dia	1 X1.2ø	1 X1.2ø

PIPE CULVERT		
CHAINAGE	SCB 298+880	D: 298+880
SIDE	LHS	RHS
PROPOSAL	NEW	NEW
No x Dia	1 X1.2ø	1 X1.2ø

PIPE CULVERT		
CHAINAGE	SCB 298+880	D: 298+880
SIDE	LHS	RHS
PROPOSAL	NEW	NEW
No x Dia	1 X1.2ø	1 X1.2ø

IL-62.105 (LHS)
IL-62.157 (RHS)

IL-62.756 (LHS)
IL-62.800 (RHS)

1. DETAILS OF DRAINS WILL BE PROVIDED ALONG WITH DRAINAGE PLAN & PROFILE.
2. PAVEMENT CRUST DETAILS TO BE ADOPTED AS PER PAVEMENT DESIGN REPORT.
3. LME = LEFT MEDIAN EDGE
   RME = RIGHT MEDIAN EDGE
4. MEDIAN OPENING LOCATION IS TENTATIVE WHICH IS TO BE FINALISED AT SITE DURING EXECUTION.
5. SEPARATE DRAWING FOR DETAILING OF MINIOR & MAJOR JUNCTION,BUS BAYS, MEDIAN OPENING SHALL BE PROVIDED SEPARATELY.
6. DRAWING FOR CULVERTS, MINOR BRIDGE & FO SHALL BE PROVIDED SEPARATELY.
7. SEPARATE DRAWING SHALL BE PROVIDED FOR MEDIAN OPENING COMING INTO JUNCTIONS.

LME RME

Proposed Road Level at Median Edge -Left Carriageway (m)	66.150 66.145 66.140 66.135 66.130 66.125 66.120 66.115 66.110 66.103 66.096 66.088 66.080 66.070 66.060 66.050 66.040 66.030 66.019 66.020 66.026 66.035 66.050 66.067 66.083 66.100 66.116 66.150 66.166 66.183 66.200 66.214 66.223 66.226 66.224 66.216 66.202 66.185 66.172 66.167 66.173 66.179 66.191 66.213 66.237 66.262 66.286 66.310 66.334 66.354 66.367 66.373 66.373 66.367 66.354 66.335 66.309 66.277 66.238 66.198 66.157 66.117 66.076 66.036 65.995 65.955 65.911 65.867 65.824 65.780 65.736 65.692 65.649 65.605 65.561 65.517 65.474 65.430 65.386 65.378 65.369 65.361 65.353 65.345 65.336 65.328 65.320 65.312 65.305 65.299 65.293 65.289 65.285 65.282 65.278 65.276 65.275 65.271 65.268 65.264
Proposed Road Level at Median Edge -Right Carriageway (m)	66.150 66.145 66.140 66.135 66.130 66.125 66.120 66.115 66.110 66.103 66.096 66.088 66.080 66.070 66.060 66.050 66.040 66.030 66.022 66.020 66.026 66.035 66.050 66.067 66.083 66.100 66.116 66.150 66.166 66.183 66.200 66.214 66.223 66.226 66.224 66.216 66.202 66.185 66.172 66.167 66.167 66.167 66.191 66.213 66.237 66.262 66.286 66.310 66.334 66.354 66.367 66.373 66.373 66.367 66.354 66.335 66.309 66.277 66.238 66.198 66.157 66.117 66.076 66.036 65.995 65.955 65.911 65.867 65.824 65.780 65.736 65.692 65.649 65.605 65.561 65.517 65.474 65.430 65.386 65.378 65.369 65.361 65.353 65.345 65.336 65.328 65.320 65.312 65.305 65.299 65.293 65.289 65.285 65.282 65.278 65.276 65.275 65.271 65.268 65.264
Existing Ground/Road Level at Median Edge -Left Carriageway (m)	65.825 65.687 66.145 65.420 65.949 65.962 65.930 65.879 65.865 65.685 65.747 65.889 65.933 65.936 65.940 65.952 65.996 65.964 65.934 65.779 65.885 65.847 65.760 65.853 65.851 65.876 65.886 65.886 65.792 65.786 65.783 65.495 65.496 65.495 65.496 65.495 65.496

<<< TO RANGAGARA

TO KALIABOR >>>

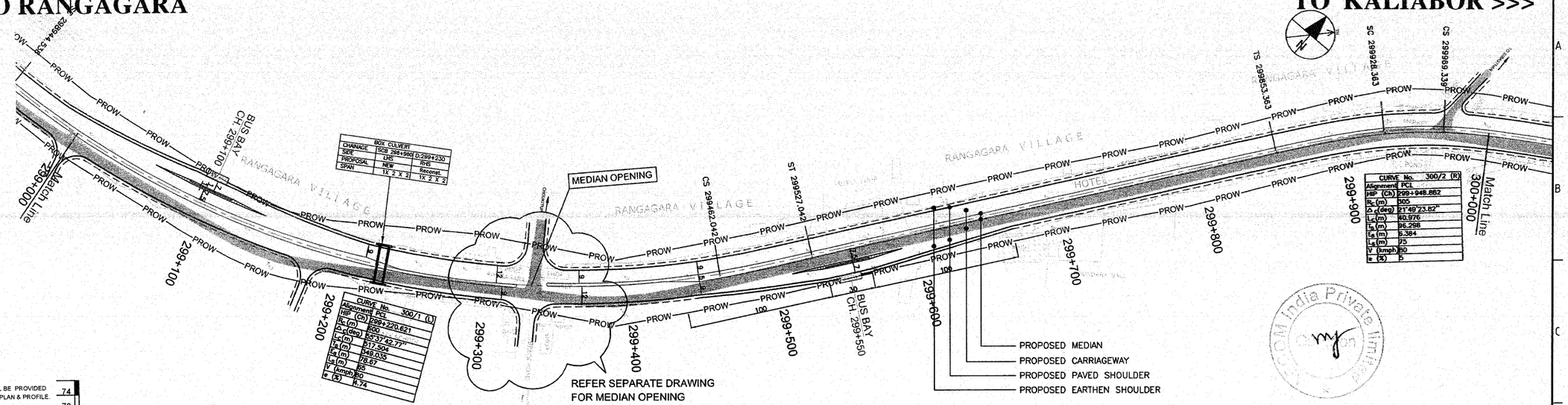

1. DETAILS OF DRAINS WILL BE PROVIDED ALONG WITH DRAINAGE PLAN & PROFILE.
2. PAVEMENT CRUST DETAILS TO BE ADOPTED AS PER PAVEMENT DESIGN REPORT.
3. LME = LEFT MEDIAN EDGE
   RME = RIGHT MEDIAN EDGE
4. MEDIAN OPENING LOCATION IS TENTATIVE WHICH IS TO BE FINALISED AT SITE DURING EXECUTION.
5. SEPARATE DRAWING FOR DETAILING OF MINOR & MAJOR JUNCTION,BUS BAYS, MEDIAN OPENING SHALL BE PROVIDED SEPARATELY.
6. DRAWING FOR CULVERTS, MINOR BRIDGE & FO SHALL BE PROVIDED SEPARATELY.
7. SEPARATE DRAWING SHALL BE PROVIDED FOR MEDIAN OPENING COMING INTO JUNCTIONS.

LME RME



DATUM LEVEL

Proposed Road Level at Median	65.264 65.261 65.258 65.259 65.262 65.277 65.289 65.302 65.314 65.327 65.340 65.353 65.366 65.379 65.392 65.405 65.418 65.431 65.443 65.456 65.477 65.484 65.491 65.495 65.498 65.500 65.500 65.500

<<< TO RANGAGARA

TO KALIABOR >>>

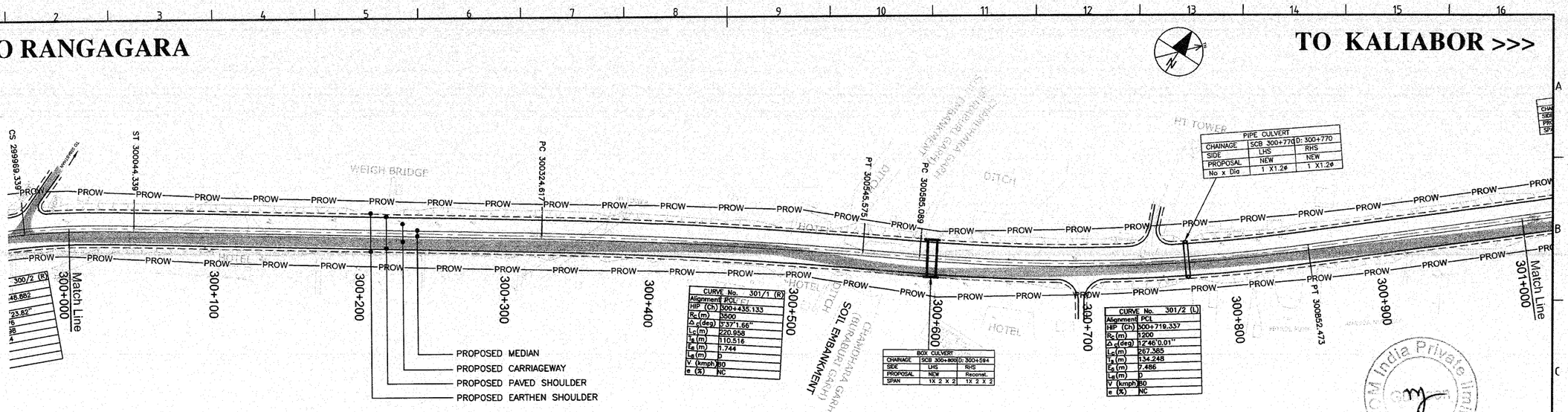

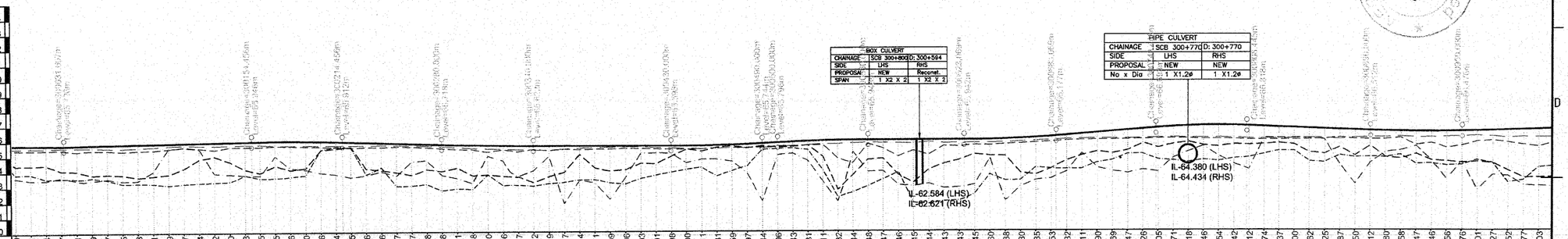

1. DETAILS OF DRAINS WILL BE PROVIDED ALONG WITH DRAINAGE PLAN & PROFILE.
2. PAVEMENT CRUST DETAILS TO BE ADOPTED AS PER PAVEMENT DESIGN REPORT.
3. LME = LEFT MEDIAN EDGE
   RME = RIGHT MEDIAN EDGE
4. MEDIAN OPENING LOCATION IS TENTATIVE WHICH IS TO BE FINALISED AT SITE DURING EXECUTION.
5. SEPARATE DRAWING FOR DETAILING OF MINOR & MAJOR JUNCTION,BUS BAYS, MEDIAN OPENING SHALL BE PROVIDED SEPARATELY.
6. DRAWING FOR CULVERTS, MINOR BRIDGE & FO SHALL BE PROVIDED SEPARATELY.
7. SEPARATE DRAWING SHALL BE PROVIDED FOR MEDIAN OPENING COMING INTO JUNCTIONS.

LME RME

DATUM LEVEL	60
Proposed Road Level at Median	65.749
Edge -Left Carriageway (m)	65.741
Proposed Road Level at Median	65.734
Edge -Right Carriageway (m)	65.727
Existing Ground/Road Level at Median Edge -Left Carriageway (m)	65.741
	65.734
Existing Ground/Road Level at Median Edge -Right Carriageway (m)	65.727
Ground Level at 25m to Left of Proposed Median C/L (m)	65.741
	65.734
Ground Level at 25m to Right of Proposed Median C/L (m)	65.727
Existing Centre Road Level	65.741
	65.734
Proposed Vertical Alignment - Left Carriageway	G=0.179 L=122.849m / L=60.000m R=-12658.778m K= 126.588 / G=-0.295 / R=22383.823m L=60.000m K= 223.838 / L=90.000m G=-0.027 / R=11091.549m L=90.000m K= 110.915 / G=0.514 L=10.000 / L=80.000m R=-11485.205m K= 114.852 / L=63.069m G=-0.008 / R=7521.150m L=60.000m K= 75.212 / G=0.790 L=65.376m / R=-5154.473m L=60.000m K= 51.545 / L=81.555m G=-0.374 / R=8581.112m L=60.000m K= 95.611 / G=0.253 L=76.294m
Proposed Vertical Alignment - Right Carriageway	G=0.179 L=122.849m / L=60.000m R=-12658.778m K= 126.588 / G=-0.295 / R=22383.823m L=60.000m K= 223.838 / L=90.000m G=-0.027 / R=11091.549m L=90.000m K= 110.915 / G=0.514 L=10.000 / L=80.000m R=-11485.205m K= 114.852 / L=63.069m G=-0.008 / R=7521.150m L=60.000m K= 75.212 / G=0.790 L=65.376m / R=-5154.473m L=60.000m K= 51.545 / L=81.555m G=-0.374 / R=8581.112m L=60.000m K= 95.611 / G=0.253 L=76.294m
Proposed Horizontal Alignment at Median C/L	=75.000m / L=280.278m / R=3500.000m L=220.958m / L=39.513m / R=-1200.000m L=267.385m
Superelevation/Crossfall (%)	e=2.500 / e=2.500 / e=2.500 / e=2.500 / e=2.500
Cross Section Type	Type - 2 / Type - 5
CBR Subgrade/Borrow Area	CBR (10%)
Pavement Overlay / Widening/New Construction	BC=50mm, DBM=55mm/Partial Reconstruction* / BC=50mm, DBM=90mm, WMM=250mm, GSB=200 mm

Design Chainage (Km): 300000 300010 300020 300030 300040 300050 300060 300070 300080 300090 300100 300110 300120 300130 300140 300150 300160 300170 300180 300190 300200 300210 300220 300230 300240 300250 300260 300270 300280 300290 300300 300310 300320 300330 300340 300350 300360 300370 300380 300390 300400 300410 300420 300430 300440 300450 300460 300470 300480 300490 300500 300510 300520 300530 300540 300550 300560 300570 300580 300590 300600 300610 300620 300630 300640 300650 300660 300670 300680 300690 300700 300710 300720 300730 300740 300750 300760 300770 300780 300790 300800 300810 300820 300830 300840 300850 300860 300870 300880 300890 300900 300910 300920 300930 300940 300950 300960 300970 300980 300990 301000

| | | |

<<< TO RANGAGARA

TO KALIABOR >>>

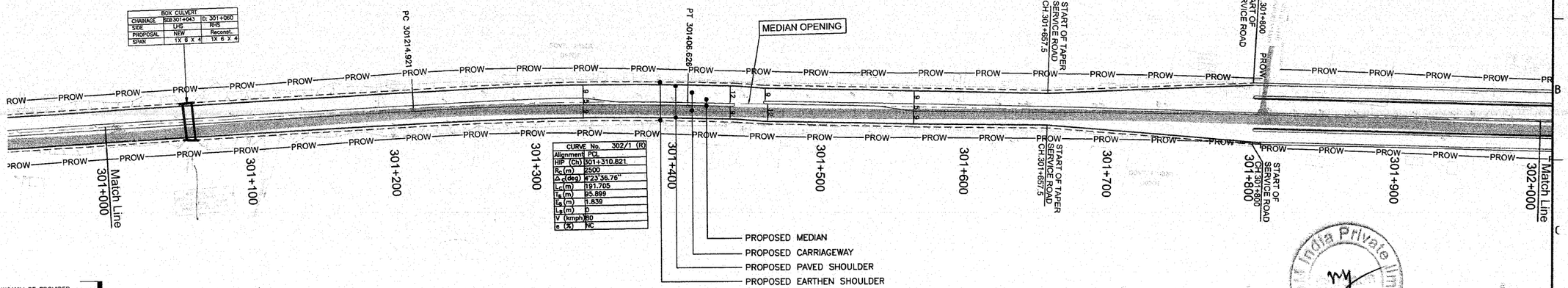

1. DETAILS OF DRAINS WILL BE PROVIDED ALONG WITH DRAINAGE PLAN & PROFILE.
2. PAVEMENT CRUST DETAILS TO BE ADOPTED AS PER PAVEMENT DESIGN REPORT.
3. LME = LEFT MEDIAN EDGE
   RME = RIGHT MEDIAN EDGE
4. MEDIAN OPENING LOCATION IS TENTATIVE WHICH IS TO BE FINALISED AT SITE DURING EXECUTION.
5. SEPARATE DRAWING FOR DETAILING OF MINOR & MAJOR JUNCTION,BUS BAYS, MEDIAN OPENING SHALL BE PROVIDED SEPARATELY.
6. DRAWING FOR CULVERTS, MINOR BRIDGE & FO SHALL BE PROVIDED SEPARATELY.
7. SEPARATE DRAWING SHALL BE PROVIDED FOR MEDIAN OPENING COMING INTO JUNCTIONS.

LME RME

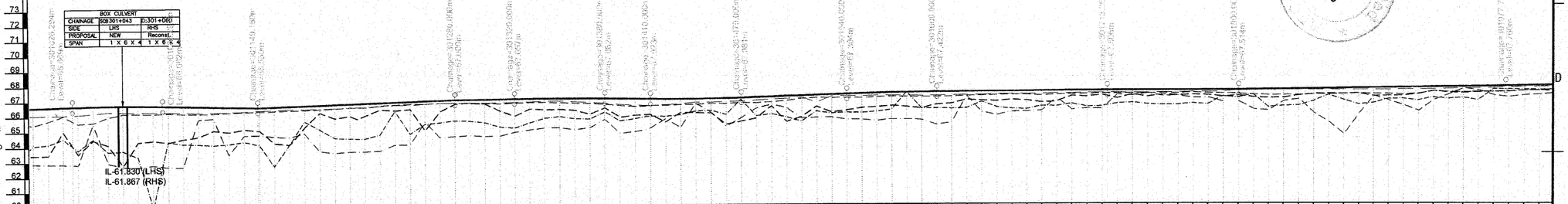

| | | |

<<< TO RANGAGARA

TO KALIABOR >>>

CURVE No.	303/1 (R)
Alignment	PCL
HIP (Ch)	302+139.370
R_c (m)	1200
Δ_c (deg)	11°30'34.75"
L_c (m)	241.058
T_s (m)	120.936
E_s (m)	6.079
L_s (m)	0
V (kmph)	80
e (%)	NC

CURVE No.	303/2 (R)
Alignment	PCL
HIP (Ch)	302+907.872
R_c (m)	5000
Δ_c (deg)	0°38'14.36"
L_c (m)	32.708
T_s (m)	16.354
E_s (m)	0.069
L_s (m)	0
V (kmph)	80
e (%)	NC

BOX CULVERT		
CHAINAGE	SCB 302+730	D: 302+992
SIDE	LHS	RHS
PROPOSAL	NEW	Reconst.
SPAN	1 X2 X 2	1 X2 X 2

PC 302018.434

PT 302259.491

PROW

Match Line 302+000

302+100

302+200

302+300

302+400

302+500

302+600

302+700

302+800

END OF SERVICE ROAD CH.302+850

PC 302891.857

PT 302924.086

SERVICE ROAD CH.302+980

END OF TAPER CH.302+992.5

302+900 BUS BAY CH.302+965

Match Line 303+000

PROPOSED MEDIAN
PROPOSED CARRIAGEWAY
PEDESTRIAN GUARD RAIL
FOOTPATH
SERVICE ROAD
FOOTPATH CUM DRAIN

IL-65.157 (LHS)
IL-65.194 (RHS)

1. DETAILS OF DRAINS WILL BE PROVIDED ALONG WITH DRAINAGE PLAN & PROFILE.
2. PAVEMENT CRUST DETAILS TO BE ADOPTED AS PER PAVEMENT DESIGN REPORT.
3. LME = LEFT MEDIAN EDGE
   RME = RIGHT MEDIAN EDGE
4. MEDIAN OPENING LOCATION IS TENTATIVE WHICH IS TO BE FINALISED AT SITE DURING EXECUTION.
5. SEPARATE DRAWING FOR DETAILING OF MINIOR & MAJOR JUNCTION,BUS BAYS, MEDIAN OPENING SHALL BE PROVIDED SEPARATELY.
6. DRAWING FOR CULVERTS, MINOR BRIDGE & FO SHALL BE PROVIDED SEPARATELY.
7. SEPARATE DRAWING SHALL BE PROVIDED FOR MEDIAN OPENING COMING INTO JUNCTIONS.

LME RME

DATUM LEVEL 60

Proposed Road Level at Median	67.799 67.799 67.817 67.834 67.852 67.870 67.887 67.905 67.923 67.934 67.922 67.910 67.899 67.887 67.876 67.864 67.852 67.841 67.829 67.817 67.814 67.837 67.859 67.882 67.905 67.927 67.950 67.973 67.995 68.018 68.041 68.063 68.086 68.109 68.122 68.127 68.133 68.138 68.144 68.149 68.155 68.160 68.166 68.171 68.176 68.182 68.187 68.193 68.198 68.204 68.209 68.215 68.220 68.226 68.231 68.237 68.242 68.248 68.253 68.259 68.264 68.270 68.251 68.241 68.232 68.222 68.213 68.204 68.194 68.185 68.175 68.166 68.143 68.119 68.096 68.072 68.049 68.026 68.002 67.979 67.968 67.957 67.945 67.934 67.923 67.912 67.901 67.890 67.885 67.880 67.876 67.871 67.866 67.861 67.857 67.852 67.847 67.842 67.838 67.833 67.847
Edge -Left Carriageway (m)	
Proposed Road Level at Median	
Edge -Right Carriageway (m)	
Existing Ground/Road Level at	67.711 67.733 67.755 67.776 67.796 67.810 67.820 67.826 67.826 67.816 67.810 67.804 67.798 67.792 67.786 67.780 67.774 67.769 67.771 67.780 67.794 67.815 67.842 67.874 67.906 67.938 67.970 68.001 68.030 68.053 68.071 68.084 68.091 68.094 68.095 68.096 68.097 68.098 68.099 68.100 68.109 68.124 68.140 68.155 68.171 68.186 68.202 68.217 68.232 68.248 68.262 68.265 68.268 68.270 68.273 68.276 68.279 68.284 68.287 68.292 68.295 68.296 68.292 68.291 68.264 68.241 68.211 68.177 68.142 68.107 68.073 68.016 67.995 67.977 67.964 67.954 67.945 67.937 67.929 67.920 67.911 67.903 67.894 67.886 67.877 67.868 67.860 67.851 67.842 67.832
Median Edge -Left Carriageway (m)	
Existing Ground/Road Level at	
Median Edge -Right Carriageway (m)	
Ground Level at 25m to	
Left of Proposed Median C/L (m)	
Ground Level at 25m to	
Right of Proposed Median C/L (m)	
Existing Centre Road Level	
Proposed Vertical Alignment - Left Carriageway	G=0.177, L=100.000m; L=109.769m, G=-0.117; G=0.226, L=137.017m; G=0.055, L=275.490m; L=110.000m, G=-0.094; L=80.000m, G=-0.234; L=80.000m, G=-0.111; L=122.000m, G=-0.047
Proposed Vertical Alignment - Right Carriageway	G=0.177, L=100.000m; L=109.769m, G=-0.117; G=0.226, L=137.017m; G=0.055, L=275.490m; L=110.000m, G=-0.094; L=80.000m, G=-0.234; L=80.000m, G=-0.111; L=122.000m, G=-0.047
Proposed Horizontal Alignment at Median C/L	R=1200.000m, L=241.057m; L=632.167m; R=5000.000m, L=32.428m
Superelevation/Crossfall (%)	e=2.500
Cross Section Type	Type - 7; Type - 7; Type - 5; Type - 4
CBR	CBR (10%)
Pavement - Subgrade/Borrow Area	CBR (10%)
Pavement - Overlay	BC=50mm, DBM=50mm/Partial Reconstruction*
Pavement - Widening/New Construction	BC=50mm, DBM=90mm, WMM=250mm, GSB=200 mm
Design Chainage (Km)	302+000 … 303+000

* Pavement layers thickness in Partial Reconstruction area (Overlay Side) shall be as per detail Cross Section.

R2	June 2018	Profile updated as per site condition, bus bay incorporated.
R1	Nov. 2017	Revised as per AE comment dated 09 Oct. 2017
Rev.	Date	Description on Revisions

Revisions

CLIENT:- NATIONAL HIGHWAYS & INFRASTRUCTURE DEVELOPMENT CORPORATION LTD.

AUTHORITY'S ENGINEER: STUP Consultants P. Ltd & Ayoleeza Consultants P. Ltd. — AUTHORISED SIGNATORY — DATE

PROOF CHECKED CONSULTANT:- CE TESTING Company Pvt. Ltd — AUTHORISED SIGNATORY — DATE

SAEFTY CONSULTANT:- Chaitanya Projects Consultancy Pvt. Ltd — AUTHORISED SIGNATORY — DATE

PROJECT: FOUR LANING OF NH-37 FROM RANGAGARA TO KALIABOR TINIALI (CH: 297.000 KM TO CH: 315.315 KM) IN NAGAON DISTRICT IN THE STATE OF ASSAM UNDER SARDP-NE, PHASE A ON EPC MODE

EPC CONTRACTOR:- SIMPLEX INFRASTRUCTURES LIMITED, 27, SHAKESPEARE SARANI, KOLKATA-17, INDIA

CONSULTANTS:- AECOM, 9th Floor, Infinity Tower C DLF Cyber City, DLF Phase II, Gurgaon-122002, Haryana, India — DRAWN | DESIGN | CHECKED BY (Team Leader) | APPROVED BY (Design Director)

SCALE:- HOR- 1 : 2000, VER- 1 : 200

TITLE:- PLAN AND PROFILE FROM Km. 302+000 To Km. 303+000

DRAWING NO.:- AECOM-DELD15159-DD-DWG-PP- 0106 — REV. R2

<<< TO RANGAGARA

REFER SEPARATE DRAWING FOR MAJOR JUNCTION DETAIL

TO KALIABOR >>>

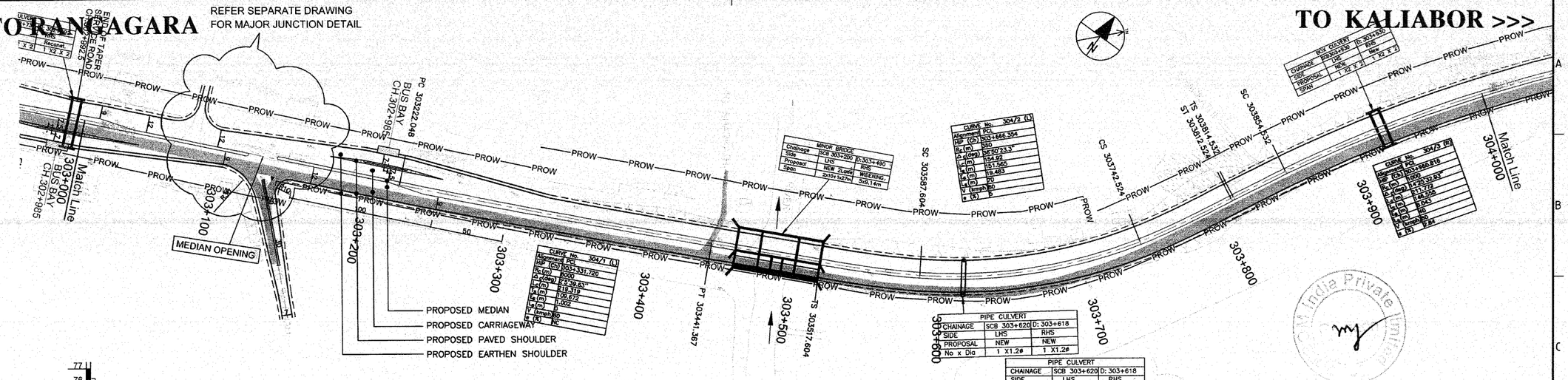

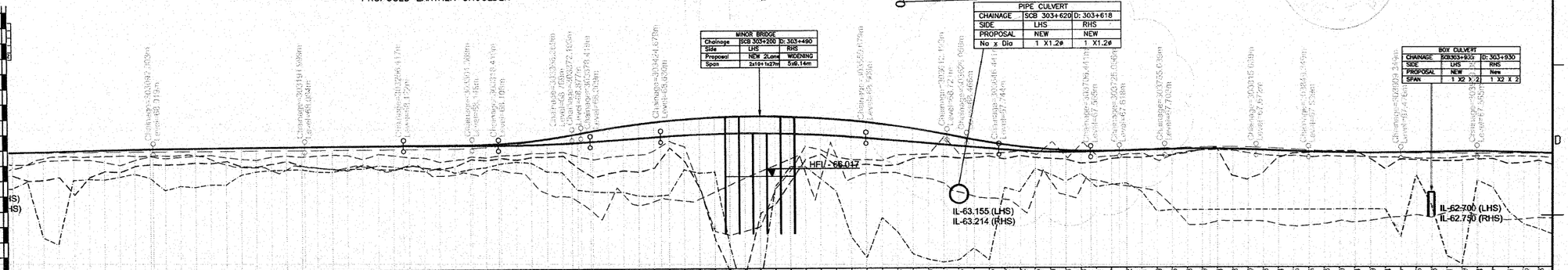

1. DETAILS OF DRAINS WILL BE PROVIDED ALONG WITH DRAINAGE PLAN & PROFILE.
2. PAVEMENT CRUST DETAILS TO BE ADOPTED AS PER PAVEMENT DESIGN REPORT.
3. LME = LEFT MEDIAN EDGE
   RME = RIGHT MEDIAN EDGE
4. MEDIAN OPENING LOCATION IS TENTATIVE WHICH IS TO BE FINALISED AT SITE DURING EXECUTION.
5. SEPARATE DRAWING FOR DETAILING OF MINOR & MAJOR JUNCTION,BUS BAYS, MEDIAN OPENING SHALL BE PROVIDED SEPARATELY.
6. DRAWING FOR CULVERTS, MINOR BRIDGE & FO SHALL BE PROVIDED SEPARATELY.
7. SEPARATE DRAWING SHALL BE PROVIDED FOR MEDIAN OPENING COMING INTO JUNCTIONS.

LME RME

DATUM LEVEL 60

Proposed Road Level at Median	67.847 67.866 67.884 67.903 67.922 67.941 67.959 67.978 67.997 68.015 68.024 68.031 68.037 68.044 68.050 68.057 68.063 68.070 68.076 68.083 68.089 68.094 68.100 68.106 68.112 68.118 68.124 68.130 68.136 68.142 68.148 68.164 68.207 68.278 68.377 68.503 68.657 68.836 69.016 69.181 69.329 69.462 69.579 69.679 69.764 69.833 69.886 69.923 69.944 69.938 69.911 69.868 69.809 69.734 69.643 69.537 69.414 69.275 69.121 68.950 68.764 68.566 68.371 68.195 68.042 67.912 67.805 67.720 67.658 67.618 67.607 67.632 67.689 67.716 67.739 67.734 67.718 67.690 67.653 67.614 67.575 67.536 67.503 67.479 67.464 67.459 67.464 67.477 67.495 67.513 67.531 67.549 67.564 67.537 67.511 67.485 67.458 67.456
Edge -Left Carriageway (m)	66.357 66.327 66.296 66.227 66.062 66.217 66.562 66.532 66.917 67.018 66.998 67.028 67.103 67.073 67.043 67.013 66.983 67.013 67.043 67.073 67.103 67.133 67.163 67.193 67.223 67.253 67.283 67.313 67.343 67.373 67.403 67.433 67.463 67.493 67.523 67.553 67.583 67.613 67.643 67.673 67.703 67.733 67.763 67.793 67.823 67.853 67.883 67.913 67.943 67.973 68.003 68.033 68.063 68.093 68.123 68.153

<<< TO RANGAGARA

TO KALIABOR >>>

REFER SEPARATE DWGS FOR TRUCK LAY BYE

PROPOSED TRUCK LAY BYE

MISSA ARMY CAMP

CS 304+085.805

ST 304+100.805

PC 304+704.405

PT 304+884.038

Match Line 304+000

Match Line 305+000

CURVE No. 305/1 (L)	
Alignment	PCL
IP# (Ch)	304+784.260
R (m)	2500
2 θ (deg)	4°70.82"
Ls(m)	179.633
Ts (m)	89.855
Es (m)	1.614
Ls (m)	0
V (kmph)	80
e (%)	NC

BOX CULVERT		
CHAINAGE	SCB 304+590.0	304+650
SIDE	LHS	RHS
PROPOSAL	NEW	Reconst.
SPAN	1 X2 X 2	1 X2 X 2

PROPOSED MEDIAN
PROPOSED CARRIAGEWAY
PROPOSED PAVED SHOULDER
PROPOSED EARTHEN SHOULDER

1. DETAILS OF DRAINS WILL BE PROVIDED ALONG WITH DRAINAGE PLAN & PROFILE.
2. PAVEMENT CRUST DETAILS TO BE ADOPTED AS PER PAVEMENT DESIGN REPORT.
3. LME = LEFT MEDIAN EDGE
   RME = RIGHT MEDIAN EDGE
4. MEDIAN OPENING LOCATION IS TENTATIVE WHICH IS TO BE FINALISED AT SITE DURING EXECUTION.
5. SEPARATE DRAWING FOR DETAILING OF MINIOR & MAJOR JUNCTION,BUS BAYS, MEDIAN OPENING SHALL BE PROVIDED SEPARATELY.
6. DRAWING FOR CULVERTS, MINOR BRIDGE & FO SHALL BE PROVIDED SEPARATELY.
7. SEPARATE DRAWING SHALL BE PROVIDED FOR MEDIAN OPENING COMING INTO JUNCTIONS.

LME RME

IL-65.163 (LHS)
IL-65.205 (RHS)

DATUM LEVEL	60
Proposed Road Level at Median	67.458 67.432 67.406 67.379 67.353 67.326 67.300 67.274 67.247 67.221 67.195 67.175 67.165 67.165 67.175 67.195 67.224 67.257 67.289 67.322 67.354 67.387 67.420 67.452 67.451 67.449 67.448 67.446 67.445 67.444 67.442 67.441 67.454 67.467 67.480 67.493 67.506 67.520 67.533 67.546 67.559 67.572 67.585 67.598 67.611 67.624 67.637 67.651 67.664 67.677 67.690 67.703 67.716 67.729 67.742 67.755 67.768 67.782 67.795 67.808 67.821 67.834 67.847 67.860 67.873 67.886 67.899 67.913 67.926 67.939 67.952 67.965 67.978 67.991 68.004 68.017 68.030 68.044 68.044 68.027 68.010 68.010 68.003 67.992 67.974 67.956 67.939 67.922 67.912 67.911 67.911 67.919 67.934 67.959 67.991 68.024 68.024 68.056 68.091 68.124 68.124 68.158 68.158 68.191 68.191 68.222 68.249 68.249 68.276
Edge -Left Carriageway (m)	67.458 67.432 67.406 67.379 67.353 67.326 67.300 67.274 67.247 67.221 67.195 67.175 67.165 67.165 67.175 67.195 67.224 67.257 67.289 67.322 67.354 67.387 67.420 67.452 67.451 67.449 67.448 67.446 67.445 67.444 67.442 67.441 67.454 67.467 67.480 67.493 67.506 67.520 67.533 67.546 67.559 67.572 67.585 67.598 67.611 67.624 67.637 67.651 67.664 67.677 67.690 67.703 67.716 67.729 67.742 67.755 67.768 67.782 67.795 67.808 67.821 67.834 67.847 67.860 67.873 67.886 67.899 67.913 67.926 67.939 67.952 67.965 67.978 67.991 68.004 68.017 68.030 68.044 68.044 68.027 68.010 68.010 68.003 67.992 67.974 67.956 67.939 67.922 67.912 67.911 67.911 67.919 67.934 67.959 67.991 68.024 68.024 68.056 68.091 68.124 68.124 68.158 68.158 68.191 68.191 68.222 68.249 68.249 68.276
Proposed Road Level at Median	67.458 67.432 67.406 67.379 67.353 67.326 67.300 67.274 67.247 67.221 67.195 67.175 67.165 67.165 67.175 67.195 67.224 67.257 67.289 67.322 67.354 67.387 67.420 67.452 67.451 67.449 67.448 67.446 67.445 67.444 67.442 67.441 67.454 67.467 67.480 67.493 67.506 67.520 67.533 67.546 67.559 67.572 67.585 67.598 67.611 67.624 67.637 67.651 67.664 67.677 67.690 67.703 67.716 67.729 67.742 67.755 67.768 67.782 67.795 67.808 67.821 67.834 67.847 67.860 67.873 67.886 67.899 67.913 67.926 67.939 67.952 67.965 67.978 67.991 68.004 68.017 68.030 68.044 68.044 68.027 68.010 68.010 68.003 67.992 67.974 67.956 67.939 67.922 67.912 67.911 67.911 67.919 67.934 67.959 67.991 68.024 68.024 68.056 68.091 68.124 68.124 68.158 68.158 68.191 68.191 68.222 68.249 68.249 68.276
Existing Ground/Road Level at Median Edge -Left Carriageway (m)	66.792 66.939 66.661 66.449 66.634 66.788 66.166 66.446 66.391 66.201 64.864 64.948 64.855 65.001 65.007 65.031 65.070 64.998 65.125 64.909 65.926 65.025 65.161 65.451 65.283 66.969 66.617 65.899 65.589 64.796 64.517 65.142 65.386 65.607 65.581 65.672 65.667 65.445 65.068 65.897 65.834 65.299 65.284 65.248 65.219 65.303 65.821 65.893 65.911 65.946 66.110 66.310 66.475 66.614 66.739 66.940 67.050 67.163 67.008 67.319 67.210 67.379 67.044 67.389 67.044 67.107 67.269 67.128 67.194 67.064 67.339 67.409 67.279 67.263 67.054 67.544 67.090 67.539 67.484 67.289 68.044 68.044 68.027 68.010 68.010 68.003 67.992 67.974 67.956 67.939 67.922 67.912 67.911 67.911 67.919 67.934 67.959 67.991 68.024 68.024 68.056 68.091 68.124 68.124 68.158 68.158 68.191 68.191 68.222 68.249 68.249 68.276
Edge -Right Carriageway (m)	66.792 66.939 66.661 66.449 66.634 66.788 66.166 66.446 66.391 66.201 64.864 64.948 64.855 65.001 65.007 65.031 65.070 64.998 65.125 64.909 65.926 65.025 65.161 65.451 65.283 66.969 66.617 65.899 65.589 64.796 64.517 65.142 65.386 65.607 65.581 65.672 65.667 65.445 65.068 65.897 65.834 65.299 65.284 65.248 65.219 65.303 65.821 65.893 65.911 65.946 66.110 66.310 66.475 66.614 66.739 66.940 67.050 67.163 67.008 67.319 67.210 67.379 67.044 67.389 67.044 67.107 67.269 67.128 67.194 67.064 67.339 67.409 67.279 67.263 67.054 67.544 67.090 67.539 67.484 67.289 68.044 68.044 68.027 68.010 68.010 68.003 67.992 67.974 67.956 67.939 67.922 67.912 67.911 67.911 67.919 67.934 67.959 67.991 68.024 68.024 68.056 68.091 68.124 68.124 68.158 68.158 68.191 68.191 68.222 68.249 68.249 68.276
Existing Ground/Road Level at Median Edge -Right Carriageway (m)	67.214 67.179 66.939 67.039 66.974 67.134 67.064 65.446 67.174 65.391 67.014 65.201 64.864 64.948 64.855 65.001 65.007 65.031 65.070 64.998 65.125 64.909 65.926 65.025 65.161 65.451 65.283 66.969 66.617 65.899 65.589 64.796 64.517 65.142 65.386 65.607 65.581 65.672 65.667 65.445 65.068 65.897 65.834 65.299 65.284 65.248 65.219 65.303 65.821 65.893 65.911 65.946 66.110 66.310 66.475 66.614 66.739 66.940 67.050 67.163 67.008 67.319 67.210 67.379 67.044 67.389 67.044 67.107 67.269 67.128 67.194 67.064 67.339 67.409 67.279 67.263 67.054 67.544 67.090 67.539 67.484 67.289 68.044 68.044 68.027 68.010 68.010 68.003 67.992 67.974 67.956 67.939 67.922 67.912 67.911 67.911 67.919 67.934 67.959 67.991 68.024 68.024 68.056 68.091 68.124 68.124 68.158 68.158 68.191 68.191 68.222 68.249 68.249 68.276
Ground Level at 25m to Left of Proposed Median C/L (m)	62.471 62.082 62.347 62.956 62.754 62.967 61.326 61.516 62.873 62.663 62.257 62.899 63.068 63.083 63.546 63.824 63.512 63.606 63.593 63.769 63.929 64.481 64.589 64.517 64.742 64.903 65.142 64.749 65.386 65.607 65.581 65.672 65.667 65.445 65.068 65.897 65.834 65.299 65.284 65.248 65.219 65.303 65.821 65.893 65.911 65.946 66.110 66.310 66.475 66.614 66.739 66.940 67.050 67.163 67.008 67.319 67.210 67.379 67.044 67.389 67.044 67.107 67.269 67.128 67.194 67.064 67.339 67.409 67.279 67.263 67.054 67.544 67.090 67.539 67.484 67.289 68.044 68.044 68.027 68.010 68.010 68.003 67.992 67.974 67.956 67.939 67.922 67.912 67.911 67.911 67.919 67.934 67.959 67.991 68.024 68.024 68.056 68.091 68.124 68.124 68.158 68.158 68.191 68.191 68.222 68.249 68.249 68.276
Ground Level at 25m to Right of Proposed Median C/L (m)	63.192 63.182 63.524 63.643 63.848 63.172 63.674 63.439 64.299 64.241 64.819 64.516 64.342 64.244 64.209 64.117 64.302 64.202 64.464 64.331 64.251 64.306 64.474 64.516 64.481 64.589 64.796 64.903 64.749 64.701 64.707 64.796 64.517 64.742 64.737 64.721 64.903 65.142 65.386 65.607 65.581 65.672 65.667 65.445 65.068 65.897 65.834 65.299 65.284 65.248 65.219 65.303 65.821 65.893 65.911 65.946 66.110 66.310 66.475 66.614 66.739 66.940 67.050 67.163 67.008 67.319 67.210 67.379 67.044 67.389 67.044 67.107 67.269 67.128 67.194 67.064 67.339 67.409 67.279 67.263 67.054 67.544 67.090 67.539 67.484 67.289 68.044 68.044 68.027 68.010 68.010 68.003 67.992 67.974 67.956 67.939 67.922 67.912 67.911 67.911 67.919 67.934 67.959 67.991 68.024 68.024 68.056 68.091 68.124 68.124 68.158 68.158 68.191 68.191 68.222 68.249 68.249 68.276
Existing Centre Road Level	67.399 67.381 67.362 67.343 67.324 67.285 67.266 67.247 67.228 67.209 67.191 67.179 67.174 67.175 67.183 67.198 67.217 67.237 67.258 67.278 67.298 67.318 67.338 67.358 67.378 67.399 67.405 67.410 67.415 67.420 67.425 67.430 67.435 67.440 67.445 67.449 67.459 67.464 67.454 67.473 67.490 67.507 67.524 67.541 67.558 67.575 67.592 67.609 67.626 67.643 67.660 67.677 67.694 67.711 67.728 67.745 67.762 67.779 67.796 67.813 67.830 67.847 67.864 67.881 67.898 67.915 67.921 67.927 67.933 67.939 67.945 67.951 67.957 67.963 67.969 67.975 67.981 67.987 67.984 67.973 67.962 67.952 67.941 67.931 67.920 67.911 67.910 67.919 67.934 67.957 67.984 68.012 68.040 68.068 68.096 68.124 68.152 68.179 68.207
Proposed Vertical Alignment - Left Carriageway	L=138.750m G=-0.264 | R=10182.964m L=60.000m K=101.830 | G=0.326 L=71.894m | L=80.000m G=-0.014 | G=0.131 L=466.235m | L=69.259m G=-0.177 | R=11741.635m L=60.000m K=117.416 | G=0.334 L=70.000m
Proposed Vertical Alignment - Right Carriageway	L=138.750m G=-0.264 | R=10182.964m L=60.000m K=101.830 | G=0.326 L=71.894m | L=80.000m G=-0.014 | G=0.131 L=466.235m | L=69.259m G=-0.177 | R=11741.635m L=60.000m K=117.416 | G=0.334 L=70.000m
Proposed Horizontal Alignment at Median C/L	L=40.000m | L=598.102m | R=-2500.000m L=179.633m
Superelevation/Crossfall (%)	e=2.500 | e=2.500 e=2.500
Cross Section Type	Type - 4 | Type - 4
CBR Subgrade/Borrow Area	CBR (10%)
Pavement Overlay	BC=50mm, DBM=50mm/Partial Reconstruction*
Pavement Widening/New Construction	BC=50mm, DBM=90mm, WMM=250mm, GSB=200 mm
Design Chainage (Km)	304+000 304+010 304+020 304+030 304+040 304+050 304+060 304+070 304+080 304+090 304+100 304+110 304+120 304+130 304+140 304+150 304+160 304+170 304+180 304+190 304+200 304+210 304+220 304+230 304+240 304+250 304+260 304+270 304+280 304+290 304+300 304+310 304+320 304+330 304+340 304+350 304+360 304+370 304+380 304+390 304+400 304+410 304+420 304+430 304+440 304+450 304+460 304+470 304+480 304+490 304+500 304+510 304+520 304+530 304+540 304+550 304+560 304+570 304+580 304+590 304+600 304+610 304+620 304+630 304+640 304+650 304+660 304+670 304+680 304+690 304+700 304+710 304+720 304+730 304+740 304+750 304+760 304+770 304+780 304+790 304+800 304+810 304+820 304+830 304+840 304+850 304+860 304+870 304+880 304+890 304+900 304+910 304+920 304+930 304+940 304+950 304+960 304+970 304+980 304+990 305+000

* Pavement layers thickness in Partial Reconstruction area (Overlay Side) shall be as per detail Cross Section.

Rev.	Date	Description on Revisions
R2	June 2018	Profile updated as per site condition, bus bay incorporated.
R1	Nov. 2017	Revised as per AE comment dated 09 Oct. 2017

CLIENT:- NATIONAL HIGHWAYS & INFRASTRUCTURE DEVELOPMENT CORPORATION LTD.

AUTHORITY'S ENGINEER:- STUP Consultants P. Ltd & Ayoleeza Consultants P. Ltd. — AUTHORISED SIGNATORY / DATE

PROOF CHECKED CONSULTANT:- CE TESTING Company Pvt. Ltd — AUTHORISED SIGNATORY / DATE

SAEFTY CONSULTANT:- Chaitanya Projects Consultancy Pvt. Ltd — AUTHORISED SIGNATORY / DATE

PROJECT:- FOUR LANING OF NH-37 FROM RANGAGARA TO KALIABOR TINIALI (CH: 297.000 KM TO CH: 315.315 KM) IN NAGAON DISTRICT IN THE STATE OF ASSAM UNDER SARDP-NE, PHASE A ON EPC MODE

EPC CONTRACTOR:- SIMPLEX INFRASTRUCTURES LIMITED, 27, SHAKESPEARE SARANI, KOLKATA-17, INDIA

CONSULTANTS:- AECOM, 9th Floor, Infinity Tower C DLF Cyber City, DLF Phase II, Gurgaon-122002, Haryana, India — DRAWN / DESIGN / CHECKED BY (Team Leader) / APPROVED BY (Project Director)

SCALE:- HOR- 1 : 2000, VER- 1 : 200

TITLE:- PLAN AND PROFILE FROM Km. 304+000 To Km. 305+000

DRAWING NO.:- AECOM-DELD15159-DD-DWG-PP- 0108 — REV. R2

<<< TO RANGAGARA

TO KALIABOR >>>

REFER SEPARATE DRAWING FOR MEDIAN OPENING

MEDIAN OPENING

PROW

BOX CULVERT		
CHAINAGE	SCB 305+445	D: 305+710
SIDE	LHS	RHS
PROPOSAL	NEW	Reconst.
SPAN	1 X2 X 2	1 X2 X 2

CURVE No. 306/1 (L)	
Alignment	PCL
IP (Ch)	305+784.547
R (m)	3000
Δ (deg)	2°59'42.89"
L (m)	52.111
T (m)	26.056
E (m)	0.113
L (m)	0
V (m/s)	80
e (%)	NC

BOX CULVERT		
CHAINAGE	SCB 305+445	D: 305+710
SIDE	LHS	RHS
PROPOSAL	NEW	Reconst.
SPAN	1 X2 X 2	1 X2 X 2

305+000 Match Line | 305+100 | 305+200 | 305+300 | 305+400 | 305+500 | 305+600 | 305+700 | PC 305768.491 | 305+800 | PT 305820.602 | 305+900 | 306+000 Match Line

PROPOSED MEDIAN
PROPOSED CARRIAGEWAY
PROPOSED PAVED SHOULDER
PROPOSED EARTHEN SHOULDER

BOUNDARY WALL

MISSA ARMY CAMP

1. DETAILS OF DRAINS WILL BE PROVIDED ALONG WITH DRAINAGE PLAN & PROFILE.
2. PAVEMENT CRUST DETAILS TO BE ADOPTED AS PER PAVEMENT DESIGN REPORT.
3. LME = LEFT MEDIAN EDGE
   RME = RIGHT MEDIAN EDGE
4. MEDIAN OPENING LOCATION IS TENTATIVE WHICH IS TO BE FINALISED AT SITE DURING EXECUTION.
5. SEPARATE DRAWING FOR DETAILING OF MINIOR & MAJOR JUNCTION,BUS BAYS, MEDIAN OPENING SHALL BE PROVIDED SEPARATELY.
6. DRAWING FOR CULVERTS, MINOR BRIDGE & FO SHALL BE PROVIDED SEPARATELY.
7. SEPARATE DRAWING SHALL BE PROVIDED FOR MEDIAN OPENING COMING INTO JUNCTIONS.

LME RME

75 74 73 72 71 70 69 68 67 66 65 64 63 62 61 60

L-63.700 (LHS)
iL-63.749 (RHS)

DATUM LEVEL	60
Proposed Road Level at Median	68.276
Edge -Left Carriageway (m)	68.303
Proposed Road Level at Median	68.330
Edge -Right Carriageway (m)	68.357
Existing Ground/Road Level at Median Edge -Left Carriageway (m)	68.385
Existing Ground/Road Level at Median Edge -Right Carriageway (m)	68.412
Ground Level at 25m to Left of Proposed Median C/L (m)	68.439
Ground Level at 25m to Right of Proposed Median C/L (m)	68.448
Existing Centre Road Level	68.458
Proposed Vertical Alignment - Left Carriageway	G=0.271 L=84.506m; G=0.094 L=150.000m; L=136.366m G=-0.016; L=133.657m G=-0.086; G=0.094 L=129.977m; L=100.000m G=-0.029; G=0.208 L=100.000m; L=130.000m G=-0.009; G=0.208 L=70.003m
Proposed Vertical Alignment - Right Carriageway	G=0.271 L=84.506m; G=0.094 L=150.000m; L=136.366m G=-0.016; L=133.657m G=-0.086; G=0.094 L=129.977m; L=100.000m G=-0.029; G=0.208 L=100.000m; L=130.000m G=-0.009; G=0.208 L=70.003m
Proposed Horizontal Alignment at Median C/L	L=884.450m; R=-3000.000m L=52.115m; L=264.735m
Superelevation/Crossfall (%)	e=2.500; e=2.500; e=2.500; e=2.500
Cross Section Type	Type - 4
CBR	CBR (10%)
Pavement: Subgrade/Borrow Area	BC=50mm, DBM=50mm/Partial Reconstruction*
Pavement: Overlay	BC=50mm, DBM=90mm, WMM=250mm, GSB=200 mm
Pavement: Widening/New Construction	
Design Chainage (Km)	305000 305010 305020 305030 305040 305050 305060 305070 305080 305090 305100 305110 305120 305130 305140 305150 305160 305170 305180 305190 305200 305210 305220 305230 305240 305250 305260 305270 305280 305290 305300 305310 305320 305330 305340 305350 305360 305370 305380 305390 305400 305410 305420 305430 305440 305450 305460 305470 305480 305490 305500 305510 305520 305530 305540 305550 305560 305570 305580 305590 305600 305610 305620 305630 305640 305650 305660 305670 305680 305690 305700 305710 305720 305730 305740 305750 305760 305770 305780 305790 305800 305810 305820 305830 305840 305850 305860 305870 305880 305890 305900 305910 305920 305930 305940 305950 305960 305970 305980 306000

| | | |

<<< TO RANGAGARA

TO KALIABOR >>>

BOX CULVERT		
CHAINAGE	SCB 305+780	D: 306+040
SIDE	LHS	RHS
PROPOSAL	NEW	Reconst.
SPAN	1 X2 X 2	1 X2 X 2

START OF TAPER SERVICE ROAD CH:306+057.5

START OF SERVICE ROAD CH:306+200

CURVE No. 307/2 (L)	
Alignment	PCL
RP (Ch)	306+212.086
R (m)	3000
Δ (deg)	7°59'25.84"
Ls (E) (m)	51.883
Ls (S) (m)	25.932
Lc (m)	0.112
V (kmph)	80
e (%)	NC

PC 306186.156

PT 306238.019

BOX CULVERT		
CHAINAGE	SCB 306+180	D: 306+480
SIDE	LHS	RHS
PROPOSAL	NEW	Reconst.
SPAN	1 X2 X 2	1 X2 X 2

CURVE No. 307/3 (L)	
Alignment	PCL
RP (Ch)	306+680.776
R (m)	600
Δ (deg)	4°18'53"
Ls (E) (m)	43.361
Ls (S) (m)	15.888
Lc (m)	80.383
V (kmph)	80
e (%)	5

TS 306749.043

BUS BAY CH. 306+800

ST 306872.404

END OF SERVICE ROAD CH:307+000

END OF SERVICE ROAD CH:307+040

Match Line 306+000

Match Line 307+000

CURVE No. 307/1 (R)	
Alignment	PCL
RP (Ch)	306+113.401
R (m)	1200
Δ (deg)	7°46'10.8"
Ls (E) (m)	115.119
Ls (S) (m)	5.056
Lc (m)	0.027
V (kmph)	80
e (%)	NC

PC 306105.341

PT 306121.460

306+100 306+200 306+300 306+400 306+500 306+600 306+700 306+800 306+900

SC 306839.043

CS 306882.404

PROPOSED MEDIAN
PROPOSED CARRIAGEWAY
PEDESTRIAN GUARD RAIL
FOOTPATH
SERVICE ROAD
FOOTPATH CUM DRAIN

1. DETAILS OF DRAINS WILL BE PROVIDED ALONG WITH DRAINAGE PLAN & PROFILE.
2. PAVEMENT CRUST DETAILS TO BE ADOPTED AS PER PAVEMENT DESIGN REPORT.
3. LME = LEFT MEDIAN EDGE
   RME = RIGHT MEDIAN EDGE
4. MEDIAN OPENING LOCATION IS TENTATIVE WHICH IS TO BE FINALISED AT SITE DURING EXECUTION.
5. SEPARATE DRAWING FOR DETAILING OF MINIOR & MAJOR JUNCTION,BUS BAYS, MEDIAN OPENING SHALL BE PROVIDED SEPARATELY.
6. DRAWING FOR CULVERTS, MINOR BRIDGE & FO SHALL BE PROVIDED SEPARATELY.
7. SEPARATE DRAWING SHALL BE PROVIDED FOR MEDIAN OPENING COMING INTO JUNCTIONS.

LME RME

BOX CULVERT		
CHAINAGE	SCB 305+780	D: 306+040
SIDE	LHS	RHS
PROPOSAL	NEW	Reconst.
SPAN	1 X2 X 2	1 X2 X 2

IL-65.491 (LHS)
IL-65.531 (RHS)

BOX CULVERT		
CHAINAGE	SCB 306+180	D: 306+480
SIDE	LHS	RHS
PROPOSAL	NEW	Reconst.
SPAN	1 X2 X 2	1 X2 X 2

IL-65.039 (LHS)
IL-65.082 (RHS)

DATUM LEVEL	60
Proposed Road Level at Median	68.856 68.877 68.894 68.902 68.903 68.896 68.881 68.858 68.831 68.804 68.777 68.751 68.724 68.697 68.670 68.662 68.654 68.646 68.638 68.630 68.622 68.614 68.606 68.587 68.559 68.536 68.512 68.489 68.467 68.447 68.419 68.396 68.372 68.349 68.326 68.302 68.279 68.256 68.241 68.226 68.210 68.211 68.196 68.182 68.167 68.152 68.137 68.122 68.144 68.166 68.188 68.210 68.231 68.253 68.275 68.297 68.319 68.340 68.362 68.384 68.381 68.377 68.374 68.370 68.367 68.363 68.360 68.356 68.353 68.349 68.351 68.355 68.359 68.363 68.367 68.371 68.375 68.379 68.396 68.419 68.441 68.463 68.485 68.508 68.530 68.552 68.575 68.597 68.619 68.641 68.658 68.658 68.672 68.670 68.662 68.625 68.564 68.524 68.483 68.442
Edge -Left Carriageway (m)	68.856 68.877 68.894 68.902 68.903 68.896 68.881 68.858 68.831 68.804 68.777 68.751 68.724 68.697 68.670 68.662 68.654 68.646 68.638 68.630 68.622 68.614 68.606 68.587 68.559 68.536 68.512 68.489 68.467 68.447 68.419 68.396 68.372 68.349 68.326 68.302 68.279 68.256 68.241 68.226 68.210 68.211 68.196 68.182 68.167 68.152 68.137 68.122 68.144 68.166 68.188 68.210 68.231 68.253 68.275 68.297 68.319 68.340 68.362 68.384 68.381 68.377 68.374 68.370 68.367 68.363 68.360 68.356 68.353 68.349 68.351 68.355 68.359 68.363 68.367 68.371 68.375 68.379 68.396 68.419 68.441 68.463 68.485 68.508 68.530 68.552 68.575 68.597 68.619 68.641 68.658 68.658 68.672 68.670 68.662 68.625 68.564 68.524 68.483 68.442
Proposed Road Level at Median Edge -Right Carriageway (m)	68.856 68.877 68.894 68.902 68.903 68.896 68.881 68.858 68.831 68.804 68.777 68.751 68.724 68.697 68.670 68.662 68.654 68.646 68.638 68.630 68.622 68.614 68.606 68.587 68.559 68.536 68.512 68.489 68.467 68.447 68.419 68.396 68.372 68.349 68.326 68.302 68.279 68.256 68.241 68.226 68.210 68.211 68.196 68.182 68.167 68.152 68.137 68.122 68.144 68.166 68.188 68.210 68.231 68.253 68.275 68.297 68.319 68.340 68.362 68.384 68.381 68.377 68.374 68.370 68.367 68.363 68.360 68.356 68.353 68.349 68.351 68.355 68.359 68.363 68.367 68.371 68.375 68.379 68.396 68.419 68.441 68.463 68.485 68.508 68.530 68.552 68.575 68.597 68.619 68.641 68.658 68.658 68.672 68.670 68.662 68.625 68.564 68.524 68.483 68.442
Existing Ground/Road Level at Median Edge -Left Carriageway (m)	67.071 67.216 67.886 67.541 66.846 68.216 68.273 68.126 68.153 68.028 67.901 67.883 67.750 67.889 68.153 68.662 68.127 68.209 68.158 68.638 68.261 68.116 68.202 68.036 68.134 68.042 68.086 68.141 68.256 68.162 68.152 68.135 68.047 67.962 67.739 67.830 67.817 67.817 67.738 67.883 67.784 68.302 68.279 68.256 68.241 68.241 68.226 68.332 68.427 68.518 68.152 68.137 68.122 68.144 68.166 68.166 68.168 68.165 68.210 68.231 68.253 68.275 68.297 68.319 68.340 68.362 68.381 68.377 68.374 68.370 68.367 68.363 68.360 68.356 68.353 68.349 68.351 68.355 68.359 68.363 68.367 68.371 68.375 68.379 68.396 68.419 68.441 68.463 68.485 68.508 68.530 68.552 68.575 68.597 68.619 68.641 68.658 68.658 68.672 68.670 68.662 68.625 68.564 68.524 68.483 68.442
Existing Ground/Road Level at Median Edge -Right Carriageway (m)	67.097 67.082 67.157 67.234 67.387 66.903 66.896 66.858 66.831 66.804 66.777 66.751 66.724 66.697 66.670 66.662 66.654 66.646 66.638 66.630 66.622 66.614 66.606 66.587 66.559 66.536 66.512 66.489 66.467 66.447 66.419 66.396 66.372 66.349 66.326 66.302 66.279 66.256 66.241 66.226 66.210 66.211 66.196 66.182 66.167 66.152 66.137 66.122 66.144 66.166 66.188 66.210 66.231 66.253 66.275 66.297 66.319 66.340 66.362 66.384 66.381 66.377 66.374 66.370 66.367 66.363 66.360 66.356 66.353 66.349 66.351 66.355 66.359 66.363 66.367 66.371 66.375 66.379 66.396 66.419 66.441 66.463 66.485 66.508 66.530 66.552 66.575 66.597 66.619 66.641 66.658 66.658 66.672 66.670 66.662 66.625 66.564 66.524 66.483 66.442
Ground Level at 25m to Left of Proposed Median C/L (m)	67.018 66.521 66.892 66.635 66.657 66.904 66.234 66.261 66.089 66.270 66.269 66.596 65.889 68.194 68.204 68.086 68.199 68.120 68.153 68.662 68.145 68.127 68.215 68.216 68.307 68.182 68.093 68.202 68.241 68.177 68.228 68.258 68.256 68.141 68.256 68.162 68.135 68.089 68.047 67.962 67.739 67.830 67.817 67.817 67.738 67.883 67.784 68.302 68.279 68.256 68.241 68.241 68.226 68.332 68.427 68.518 68.152 68.137 68.122 68.144 68.166 68.166 68.168 68.165 68.210 68.231 68.253 68.275 68.297 68.319 68.340 68.362 68.384 68.381 68.377 68.374 68.370 68.367 68.363 68.360 68.356 68.353 68.349 68.351 68.355 68.359 68.363 68.367 68.371 68.375 68.379 68.396 68.419 68.441 68.463 68.485 68.508 68.530 68.552 68.575 68.597 68.619 68.641 68.658 68.658 68.672 68.670 68.662 68.625 68.564 68.524 68.483 68.442
Ground Level at 25m to Right of Proposed Median C/L (m)	67.097 66.582 66.892 66.635 66.657 66.904 66.234 66.261 66.089 66.270 66.269 66.596 65.889 68.194 68.204 68.086 68.199 68.120 68.153 68.662 68.145 68.127 68.215 68.216 68.307 68.182 68.093 68.202 68.241 68.177 68.228 68.258 68.256 68.141 68.256 68.162 68.135 68.089 68.047 67.962 67.739 67.830 67.817 67.817 67.738 67.883 67.784 68.302 68.279 68.256 68.241 68.241 68.226 68.332 68.427 68.518 68.152 68.137 68.122 68.144 68.166 68.166 68.168 68.165 68.210 68.231 68.253 68.275 68.297 68.319 68.340 68.362 68.384 68.381 68.377 68.374 68.370 68.367 68.363 68.360 68.356 68.353 68.349 68.351 68.355 68.359 68.363 68.367 68.371 68.375 68.379 68.396 68.419 68.441 68.463 68.485 68.508 68.530 68.552 68.575 68.597 68.619 68.641 68.658 68.658 68.672 68.670 68.662 68.625 68.564 68.524 68.483 68.442
Existing Centre Road Level	68.534 68.505 68.882 68.828 68.639 68.650 68.861 68.664 68.672 68.649 68.878 68.633 68.879 68.617 68.676 68.602 68.654 68.565 68.637 68.570 68.820 68.539 68.602 68.523 68.514 68.445 68.497 68.429 68.479 68.413 68.462 68.397 68.444 68.382 68.427 68.386 68.409 68.350 68.392 68.335 68.374 68.319 68.357 68.303 68.339 68.288 68.322 68.272 68.304 68.256 68.286 68.240 68.269 68.225 68.251 68.209 68.234 68.193 68.218 68.178 68.213 68.162 68.208 68.151 68.203 68.146 68.199 68.141 68.194 68.133 68.189 68.128 68.185 68.123 68.180 68.119 68.175 68.114 68.171 68.113 68.166 68.133 68.161 68.132 68.156 68.152 68.147 68.142 68.138 68.133 68.128 68.123 68.119 68.114 68.111 68.107 68.104 68.102 68.099 68.096 68.094 68.091 68.089 68.087 68.085 68.083 68.081 68.080 68.078 68.076 68.075 68.073 68.072 68.071 68.070 68.069 68.068 68.067 68.066 68.065 68.064 68.063 68.062 68.061 68.060 68.059 68.058 68.057 68.056 68.055 68.054 68.053 68.052 68.051 68.050 68.049 68.048 68.047 68.046 68.045 68.044 68.043 68.042 68.041 68.040 68.039 68.038 68.037 68.036 68.035 68.034 68.033 68.032 68.031 68.030 68.029 68.028 68.027 68.026 68.025 68.024 68.023 68.022 68.021 68.020 68.019 68.018 68.017 68.016 68.015 68.014 68.013 68.012 68.011 68.010 68.009 68.008 68.007 68.006 68.005 68.004 68.003 68.002 68.001 68.000 67.999 67.998 67.997 67.996 67.995 67.994 67.993 67.992 67.991 67.990 67.989 67.988 67.987 67.986 67.985 67.984 67.983 67.982 67.981 67.980 67.979 67.978 67.977 67.976 67.975 67.974 67.973 67.972 67.971 67.970 67.969 67.968 67.967 67.966 67.965 67.964 67.963 67.962 67.961 67.960 67.959 67.958 67.957 67.956 67.955 67.954 67.953 67.952 67.951 67.950 67.949 67.948 67.947 67.946 67.945 67.944 67.943 67.942 67.941 67.940 67.939 67.938 67.937 67.936 67.935 67.934 67.933 67.932 67.931 67.930 67.929 67.928 67.927 67.926 67.925 67.924 67.923 67.922 67.921 67.920 67.919 67.918 67.917 67.916 67.915 67.914 67.913 67.912 67.911 67.910 67.909 67.908 67.907 67.906 67.905 67.904 67.903 67.902 67.901 67.900 67.899 67.898 67.897 67.896 67.895 67.894 67.893 67.892 67.891 67.890 67.889 67.888 67.887 67.886 67.885 67.884 67.883 67.882 67.881 67.880 67.879 67.878 67.877 67.876 67.875 67.874 67.873 67.872 67.871 67.870 67.869 67.868 67.867 67.866 67.865 67.864 67.863 67.862 67.861 67.860 67.859 67.858 67.857 67.856 67.855 67.854 67.853 67.852 67.851 67.850 67.849 67.848 67.847 67.846 67.845 67.844 67.843 67.842 67.841 67.840 67.839 67.838 67.837 67.836 67.835 67.834 67.833 67.832 67.831 67.830 67.829 67.828 67.827 67.826 67.825 67.824 67.823 67.822 67.821 67.820 67.819 67.818 67.817 67.816 67.815 67.814 67.813 67.812 67.811 67.810 67.809 67.808 67.807 67.806 67.805 67.804 67.803 67.802 67.801 67.800 67.799 67.798 67.797 67.796 67.795 67.794 67.793 67.792 67.791 67.790 67.789 67.788 67.787 67.786 67.785 67.784 67.783 67.782 67.781 67.780 67.779 67.778 67.777 67.776 67.775 67.774 67.773 67.772 67.771 67.770 67.769 67.768 67.767 67.766 67.765 67.764 67.763 67.762 67.761 67.760 67.759 67.758 67.757 67.756 67.755 67.754 67.753 67.752 67.751 67.750 67.749 67.748 67.747 67.746 67.745 67.744 67.743 67.742 67.741 67.740 67.739 67.738 67.737 67.736 67.735 67.734 67.733 67.732 67.731 67.730 67.729 67.728 67.727 67.726 67.725 67.724 67.723 67.722 67.721 67.720 67.719 67.718 67.717 67.716 67.715 67.714 67.713 67.712 67.711 67.710 67.709 67.708 67.707 67.706 67.705 67.704 67.703 67.702 67.701 67.700 67.699 67.698 67.697 67.696 67.695 67.694 67.693 67.692 67.691 67.690 67.689 67.688 67.687 67.686 67.685 67.684 67.683 67.682 67.681 67.680 67.679 67.678 67.677 67.676 67.675 67.674 67.673 67.672 67.671 67.670 67.669 67.668 67.667 67.666 67.665 67.664 67.663 67.662 67.661 67.660 67.659 67.658 67.657 67.656 67.655 67.654 67.653 67.652 67.651 67.650 67.649 67.648 67.647 67.646 67.645 67.644 67.643 67.642 67.641 67.640 67.639 67.638 67.637 67.636 67.635 67.634 67.633 67.632 67.631 67.630 67.629 67.628 67.627 67.626 67.625 67.624 67.623 67.622 67.621 67.620 67.619 67.618 67.617 67.616 67.615 67.614 67.613 67.612 67.611 67.610 67.609 67.608 67.607 67.606 67.605 67.604 67.603 67.602 67.601 67.600 67.599 67.598 67.597 67.596 67.595 67.594 67.593 67.592 67.591 67.590 67.589 67.588 67.587 67.586 67.585 67.584 67.583 67.582 67.581 67.580 67.579 67.578 67.577 67.576 67.575 67.574 67.573 67.572 67.571 67.570 67.569 67.568 67.567 67.566 67.565 67.564 67.563 67.562 67.561 67.560 67.559 67.558 67.557 67.556 67.555 67.554 67.553 67.552 67.551 67.550 67.549 67.548 67.547 67.546 67.545 67.544 67.543 67.542 67.541 67.540 67.539 67.538 67.537 67.536 67.535 67.534 67.533 67.532 67.531 67.530 67.529 67.528 67.527 67.526 67.525 67.524 67.523 67.522 67.521 67.520 67.519 67.518 67.517 67.516 67.515 67.514 67.513 67.512 67.511 67.510 67.509 67.508 67.507 67.506 67.505 67.504 67.503 67.502 67.501 67.500
Proposed Vertical Alignment - Left Carriageway	L=60.000m R=-12586.216m K=125.862 | L=69.997m G=-0.269 | L=80.000m G=-0.080 | L=150.000m G=-0.233 | L=90.000m G=-0.148 | G=0.218 L=120.000m | L=102.698m G=-0.035 | G=0.039 L=80.000m | G=0.223 L=113.711m | L=100.000m R=-15763.186m K=157.632
Proposed Vertical Alignment - Right Carriageway	L=60.000m R=-12586.216m K=125.862 | L=69.997m G=-0.269 | L=80.000m G=-0.080 | L=150.000m G=-0.233 | L=90.000m G=-0.148 | G=0.218 L=120.000m | L=102.698m G=-0.035 | G=0.039 L=80.000m | G=0.223 L=113.711m | L=100.000m R=-15754.600m K=157.546
Proposed Horizontal Alignment at Median C/L	R=1200.000m L=16.125m | R=-3000.000m L=51.875m | L=511.017m | L=90.000m | R=-255.000m L=43.361m | L=90.000m
Superelevation/Crossfall (%)	e=2.500 | e=2.500 | e=5.000 | e=5.000 | e=2.500
Cross Section Type	Type - 4 | Type - 7 | Type - 7 | Type - 7 | Ty
CBR / Pavement: Subgrade/Borrow Area	CBR (10%)
Pavement: Overlay	BC=50mm, DBM=50mm/Partial Reconstruction*
Pavement: Widening/New Construction	BC=50mm, DBM=90mm, WMM=250mm, GSB=200 mm
	CBR (10%) BC=50mm, DBM=105mm/Partial Reconstruction* BC=50mm, DBM=90mm, WMM=250mm, GSB=200 mm
Design Chainage (Km)	305+000 305+010 305+020 305+030 305+040 305+050 305+060 305+070 305+080 305+090 305+100 305+110 305+120 305+130 305+140 305+150 305+160 305+170 305+180 305+190 305+200 305+210 305+220 305+230 305+240 305+250 305+260 305+270 305+280 305+290 305+300 305+310 305+320 305+330 305+340 305+350 305+360 305+370 305+380 305+390 305+400 305+410 305+420 305+430 305+440 305+450 305+460 305+470 305+480 305+490 305+500 305+510 305+520 305+530 305+540 305+550 305+560 305+570 305+580 305+590 305+600 305+610 305+620 305+630 305+640 305+650 305+660 305+670 305+680 305+690 305+700 305+710 305+720 305+730 305+740 305+750 305+760 305+770 305+780 305+790 305+800 305+810 305+820 305+830 305+840 305+850 305+860 305+870 305+880 305+890 305+900 305+910 305+920 305+930 305+940 305+950 305+960 305+970 305+980 305+990 306+000

* Pavement layers thickness in Partial Reconstruction area (Overlay Side) shall be as per detail Cross Section.

Rev.	Date	Revisions
R2	June 2018	Profile updated as per site condition, bus bay incorporated.
R1	Nov. 2017	Revised as per AE comment dated 09 Oct. 2017

CLIENT:- NATIONAL HIGHWAYS & INFRASTRUCTURE DEVELOPMENT CORPORATION LTD.

AUTHORITY'S ENGINEER: STUP Consultants P. Ltd & Ayoleeza Consultants P. Ltd. — AUTHORISED SIGNATORY — DATE

PROOF CHECKED CONSULTANT:- CE TESTING Company Pvt. Ltd — AUTHORISED SIGNATORY — DATE

SAEFTY CONSULTANT:- Chaitanya Projects Consultancy Pvt. Ltd — AUTHORISED SIGNATORY — DATE

PROJECT: FOUR LANING OF NH-37 FROM RANGAGARA TO KALIABOR TINIALI (CH: 297.000 KM TO CH: 315.315 KM) IN NAGAON DISTRICT IN THE STATE OF ASSAM UNDER SARDP-NE, PHASE A ON EPC MODE

EPC CONTRACTOR:- SIMPLEX INFRASTRUCTURES LIMITED, 27, SHAKESPEARE SARANI, KOLKATA-17, INDIA

CONSULTANTS:- AECOM, 9th Floor, Infinity Tower C DLF Cyber City, DLF Phase II, Gurgaon-122002, Haryana, India — DRAWN — DESIGN — CHECKED BY (Team Leader) — APPROVED BY (Design Director)

SCALE:- HOR- 1 : 2000 VER- 1 : 200

TITLE:- PLAN AND PROFILE FROM Km. 306+000 To Km. 307+000

DRAWING NO.:- AECOM-DELD15159-DD-DWG-PP- 0110 — REV. R2

<<< TO RANGAGARA

TO KALIABOR >>>

REFER SEPARATE DRAWING FOR MEDIAN OPENING

PROPOSED MEDIAN
PROPOSED CARRIAGEWAY
PROPOSED PAVED SHOULDER
PROPOSED EARTHEN SHOULDER

MEDIAN OPENING

Match Line 307+000

Match Line 308+000

1. DETAILS OF DRAINS WILL BE PROVIDED ALONG WITH DRAINAGE PLAN & PROFILE.
2. PAVEMENT CRUST DETAILS TO BE ADOPTED AS PER PAVEMENT DESIGN REPORT.
3. LME = LEFT MEDIAN EDGE
   RME = RIGHT MEDIAN EDGE
4. MEDIAN OPENING LOCATION IS TENTATIVE WHICH IS TO BE FINALISED AT SITE DURING EXECUTION.
5. SEPARATE DRAWING FOR DETAILING OF MINOR & MAJOR JUNCTION,BUS BAYS, MEDIAN OPENING SHALL BE PROVIDED SEPARATELY.
6. DRAWING FOR CULVERTS, MINOR BRIDGE & FO SHALL BE PROVIDED SEPARATELY.
7. SEPARATE DRAWING SHALL BE PROVIDED FOR MEDIAN OPENING COMING INTO JUNCTIONS.

LME RME

HFL - 64.616

MINOR BRIDGE		
Chainage	SCB 306+917	D: 307+192
Side	LHS	RHS
Proposal	NEW 2 Lane	WIDENING
Span -	1x27.0m	3x9.10m

DATUM LEVEL	60

Proposed Road Level at Median	
Edge -Left Carriageway (m)	
Proposed Road Level at Median	
Edge -Right Carriageway (m)	
Existing Ground/Road Level at Median Edge -Left Carriageway (m)	
Existing Ground/Road Level at Median Edge -Right Carriageway (m)	
Ground Level at 25m to Left of Proposed Median C/L (m)	
Ground Level at 25m to Right of Proposed Median C/L (m)	
Existing Centre Road Level	
Proposed Vertical Alignment - Left Carriageway	L=95.413m, G=-0.412; R=4873.448m, L=60.000m, K=48.734; G=0.819; L=2.042; L=140.000m, R=-6336.690m, K=63.367; L=41.251m; G=-1.390; R=4347.667m, L=80.000m, K=43.477; G=0.450; L=12.628; L=65.000m, R=-6090.742m, K=60.907; G=-0.617; L=17.500m; R=8061.133m, L=80.000m, K=80.611; G=0.127; L=62.750m; R=10517.234m, L=60.000m, K=105.172; G=9.698; L=11.646; L=60.000m, R=-7428.688m, K=74.287; L=164.538m, G=-0.110; R=8923.463m, L=60.000m, K=89.235; G=
Proposed Vertical Alignment - Right Carriageway	L=92.137m, G=-0.412; L=49.954m, G=-0.772; R=12845.325m, L=60.000m, K=128.453; G=-0.305; L=27.000m; L=60.000m, R=-12188.517m, K=121.885; G=-0.797; L=24.958m; R=4809.876m, L=60.000m, K=48.099; G=0.451; L=57.284m; L=65.000m, R=-6088.528m, K=60.885; G=-0.617; L=17.500m; R=8061.133m, L=80.000m, K=80.611; G=0.127; L=62.750m; R=10517.234m, L=60.000m, K=105.172; G=9.698; L=11.646; L=60.000m, R=-7428.688m, K=74.287; L=164.538m, G=-0.110; R=8923.463m, L=60.000m, K=89.235; G=
Proposed Horizontal Alignment at Median C/L	L=215.249m; L=90.000m; R=255.000m, L=134.123m; L=90.000m; L=107.047m; L=70.000m; R L; L=70.000m; L=123.899m; L=70.000m; R L
Superelevation/Crossfall (%)	e=2.500; e=5.000; e=5.000; e=2.500; e=5.000; e=2.500; e
Cross Section Type	Type - 5; Type - 5; Type - 2; Type - 2; Type - 5; Type - 5; Type - 3
CBR	Subgrade/Borrow Area: CBR (10%)
Pavement	Overlay: BC=50mm, DBM=105mm/Partial Reconstruction*; Widening/New Construction: BC=50mm, DBM=90mm, WMM=250mm, GSB=200 mm
Design Chainage (Km)	307+000 to 308+000

* Pavement layers thickness in Partial Reconstruction area (Overlay Side) shall be as per detail Cross Section.

Rev.	Date	Description on Revisions
R2	June 2018	Profile updated as per site condition, bus bay incorporated.
R1	Nov. 2017	Revised as per AE comment dated 09 Oct. 2017

Revisions

CLIENT:- NATIONAL HIGHWAYS & INFRASTRUCTURE DEVELOPMENT CORPORATION LTD.

AUTHORITY'S ENGINEER:- STUP Consultants P. Ltd & Ayoleeza Consultants P. Ltd. — AUTHORISED SIGNATORY — DATE

PROOF CHECKED CONSULTANT:- CE TESTING Company Pvt. Ltd. — AUTHORISED SIGNATORY — DATE

SAEFTY CONSULTANT:- Chaitanya Projects Consultancy Pvt. Ltd — AUTHORISED SIGNATORY — DATE

PROJECT: FOUR LANING OF NH-37 FROM RANGAGARA TO KALIABOR TINIALI (CH: 297.000 KM TO CH: 315.315 KM) IN NAGAON DISTRICT IN THE STATE OF ASSAM UNDER SARDP-NE, PHASE A ON EPC MODE

EPC CONTRACTOR:- SIMPLEX INFRASTRUCTURES LIMITED, 27, SHAKESPEARE SARANI, KOLKATA-17, INDIA

CONSULTANTS:- AECOM, 9th Floor, Infinity Tower C DLF Cyber City, DLF Phase II, Gurgaon-122002, Haryana, India — DRAWN — DESIGN — Team Leader — CHECKED BY — Design Director — APPROVED BY

SCALE:- HOR- 1 : 2000, VER- 1 : 200

TITLE:- PLAN AND PROFILE FROM Km. 307+000 To Km. 308+000

DRAWING NO.:- AECOM-DELD15159-DD-DWG-PP- 0111

REV. R2

<<< TO RANGAGARA

TO KALIABOR >>>

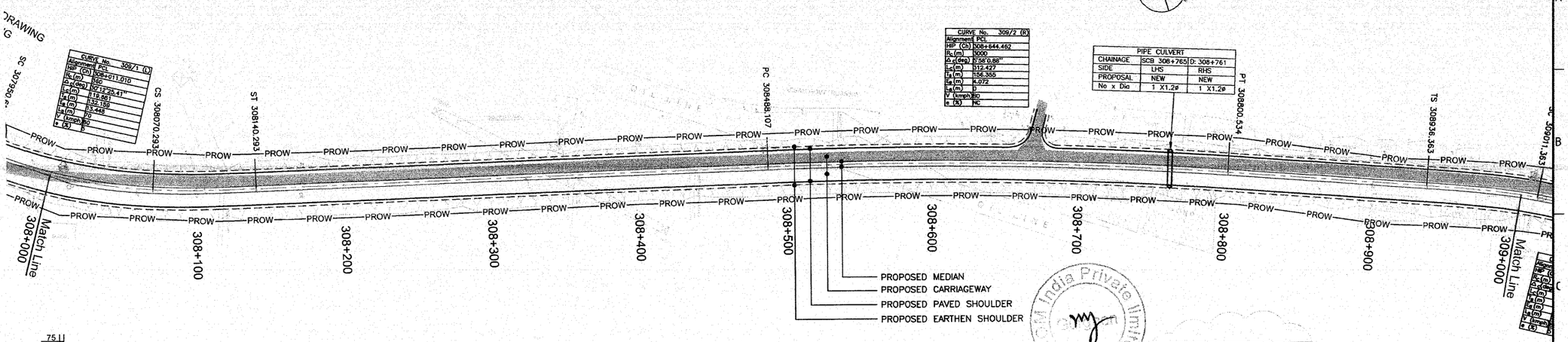

CURVE No.	309/1 (L)
Alignment	PCL
PIP (Ch)	308+011.010
Δ (deg)	2°50'
R (m)	1650
Tx (m)	81.973
Lc (m)	163.958
Le (m)	3.445
V (kmph)	80
e (%)	5

CURVE No.	309/2 (R)
Alignment	PCL
PIP (Ch)	308+644.462
R (m)	5000
Δ (deg)	2°56'0.86"
Lc (m)	512.427
Ls (m)	156.365
e (m)	4.072
Le (m)	0
V (kmph)	80
e (%)	RC

PIPE CULVERT		
CHAINAGE	SCB 308+765	D: 308+761
SIDE	LHS	RHS
PROPOSAL	NEW	NEW
No x Dia	1 X1.2ø	1 X1.2ø

1. DETAILS OF DRAINS WILL BE PROVIDED ALONG WITH DRAINAGE PLAN & PROFILE.
2. PAVEMENT CRUST DETAILS TO BE ADOPTED AS PER PAVEMENT DESIGN REPORT.
3. LME = LEFT MEDIAN EDGE
   RME = RIGHT MEDIAN EDGE
4. MEDIAN OPENING LOCATION IS TENTATIVE WHICH IS TO BE FINALISED AT SITE DURING EXECUTION.
5. SEPARATE DRAWING FOR DETAILING OF MINIOR & MAJOR JUNCTION,BUS BAYS, MEDIAN OPENING SHALL BE PROVIDED SEPARATELY.
6. DRAWING FOR CULVERTS, MINOR BRIDGE & FO SHALL BE PROVIDED SEPARATELY.
7. SEPARATE DRAWING SHALL BE PROVIDED FOR MEDIAN OPENING COMING INTO JUNCTIONS.

LME RME



| | | |

<<< TO RANGAGARA

TO KALIABOR >>>

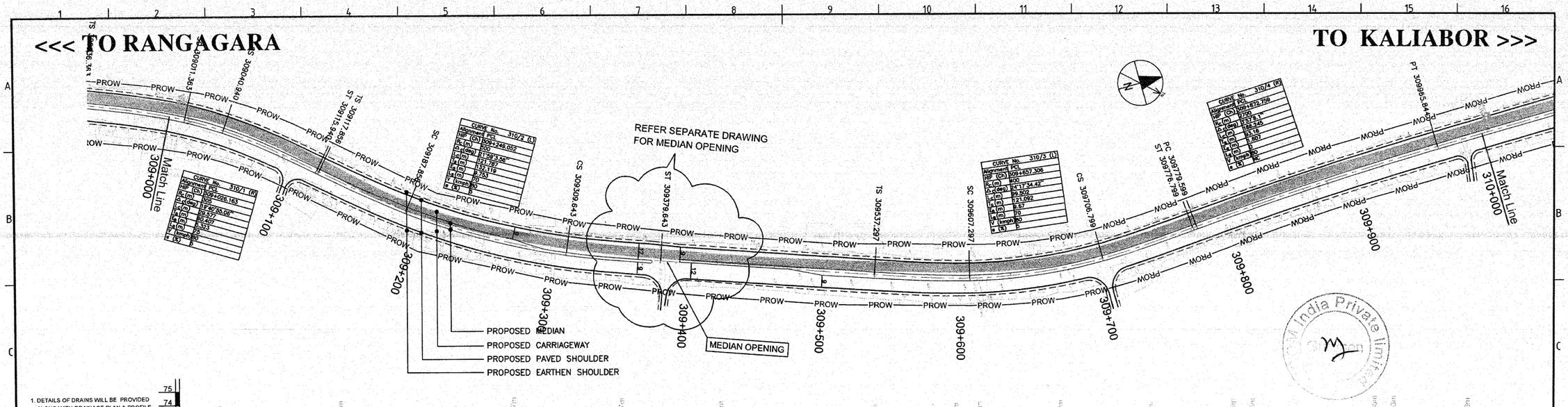

1. DETAILS OF DRAINS WILL BE PROVIDED ALONG WITH DRAINAGE PLAN & PROFILE.
2. PAVEMENT CRUST DETAILS TO BE ADOPTED AS PER PAVEMENT DESIGN REPORT.
3. LME = LEFT MEDIAN EDGE
   RME = RIGHT MEDIAN EDGE
4. MEDIAN OPENING LOCATION IS TENTATIVE WHICH IS TO BE FINALISED AT SITE DURING EXECUTION.
5. SEPARATE DRAWING FOR DETAILING OF MINOR & MAJOR JUNCTION BUS BAYS, MEDIAN OPENING SHALL BE PROVIDED SEPARATELY.
6. DRAWING FOR CULVERTS, MINOR BRIDGE & FO SHALL BE PROVIDED SEPARATELY.
7. SEPARATE DRAWING SHALL BE PROVIDED FOR MEDIAN OPENING COMING INTO JUNCTIONS.

LME RME

DATUM LEVEL	60
Proposed Road Level at Median	67.274
Edge -Left Carriageway (m)	67.264
Proposed Road Level at Median	67.254
Edge -Right Carriageway (m)	67.244
Existing Ground/Road Level at Median Edge -Left Carriageway (m)	67.280
Existing Ground/Road Level at Median Edge -Right Carriageway (m)	67.316
Ground Level at 25m to Left of Proposed Median C/L (m)	67.352
Ground Level at 25m to Right of Proposed Median C/L (m)	67.388
Existing Centre Road Level	67.424
Proposed Vertical Alignment - Left Carriageway	G=0.360; L=90.000m; G=0.169; L=126.707m; L=80.000m R=-14579.766m K=145.798; G=-0.380; L=73.293m; G=-0.229; L=112.691m; R=7799.050m L=60.000m K=77.991; G=0.540 L=17.308; L=60.000m R=-7548.591m K=75.486; G=-0.255; L=66.865m; R=4874.985m L=60.000m K=48.750; G=0.976 L=4.920; L=105.000m R=-6711.787m K=67.118; G=0.589; L=2.668; R=8933.345m L=60.000m K=89.333; G=0.083; L=74.715m
Proposed Vertical Alignment - Right Carriageway	G=0.360; L=90.000m; G=0.169; L=126.707m; L=80.000m R=-14579.766m K=145.798; G=-0.380; L=73.293m; G=-0.229; L=112.691m; R=7799.050m L=60.000m K=77.991; G=0.540 L=17.308; L=60.000m R=-7548.591m K=75.486; G=-0.255; L=66.865m; R=4874.985m L=60.000m K=48.750; G=0.976 L=4.920; L=105.000m R=-6711.787m K=67.118; G=0.589; L=2.668; R=8933.345m L=60.000m K=89.333; G=0.083; L=74.715m
Proposed Horizontal Alignment at Median C/L	R=305.000m; L=75.000m; L=29.577m; R=-500.000m; L=70.000m; L=121.787m; L=70.000m; L=157.655m; L=70.000m; R=-400.000m; L=99.502m; L=70.000m; R=2700.000m; L=186.245m
Superelevation/Crossfall (%)	e=5.000; e=2.500; e=5.000; e=2.500; e=5.000; e=2.500
Cross Section Type	Type - 1
CBR	CBR (10%)
Pavement: Subgrade/Borrow Area / Overlay / Widening/New Construction	BC=50mm, DBM=60mm/Partial Reconstruction*; BC=50mm, DBM=90mm, WMM=250mm, GSB=200 mm
Design Chainage (Km)	309000; 309010; 309020; 309030; 309040; 309050; 309060; 309070; 309080; 309090; 309100; 309110; 309120; 309130; 309140; 309150; 309160; 309170; 309180; 309190; 309200; 309210; 309220; 309230; 309240; 309250; 309260; 309270; 309280; 309290; 309300; 309310; 309320; 309330; 309340; 309350; 309360; 309370; 309380; 309390; 309400; 309410; 309420; 309430; 309440; 309450; 309460; 309470; 309480; 309490; 309500; 309510; 309520; 309530; 309540; 309550; 309560; 309570; 309580; 309590; 309600; 309610; 309620; 309630; 309640; 309650; 309660; 309670; 309680; 309690; 309700; 309710; 309720; 309730; 309740; 309750; 309760; 309770; 309780; 309790; 309800; 309810; 309820; 309830; 309840; 309850; 309860; 309870; 309880; 309890; 309900; 309910; 309920; 309930; 309940; 309950; 309960; 309970; 309980; 309990; 310000

* Pavement layers thickness in Partial Reconstruction area (Overlay Side) shall be as per detail Cross Section.

Rev.	Date	Revisions
R2	June 2018	Profile updated as per site condition, bus bay incorporated.
R1	Nov. 2017	Revised as per AE comment dated 09 Oct. 2017

CLIENT:- NATIONAL HIGHWAYS & INFRASTRUCTURE DEVELOPMENT CORPORATION LTD.

AUTHORITY'S ENGINEER:- STUP Consultants P. Ltd & Ayoleeza Consultants P. Ltd. — AUTHORISED SIGNATORY / DATE

PROOF CHECKED CONSULTANT:- CE TESTING Company Pvt. Ltd. — AUTHORISED SIGNATORY / DATE

SAEFTY CONSULTANT:- Chaitanya Projects Consultancy Pvt. Ltd — AUTHORISED SIGNATORY / DATE

PROJECT: FOUR LANING OF NH-37 FROM RANGAGARA TO KALIABOR TINIALI (CH: 297.000 KM TO CH: 315.315 KM) IN NAGAON DISTRICT IN THE STATE OF ASSAM UNDER SARDP-NE, PHASE A ON EPC MODE

EPC CONTRACTOR:- SIMPLEX INFRASTRUCTURES LIMITED, 27, SHAKESPEARE SARANI, KOLKATA-17, INDIA

CONSULTANTS:- AECOM, 9th Floor, Infinity Tower C DLF Cyber City, DLF Phase II, Gurgaon-122002, Haryana, India — DRAWN / DESIGN / CHECKED BY (Team Leader) / APPROVED BY (Project Director)

SCALE:- HOR- 1 : 2000, VER- 1 : 200

TITLE:- PLAN AND PROFILE FROM Km. 309+000 To Km. 310+000

DRAWING NO.:- AECOM-DELD15159-DD-DWG-PP- 0113

REV. R2

<<< TO RANGAGARA

TO KALIABOR >>>

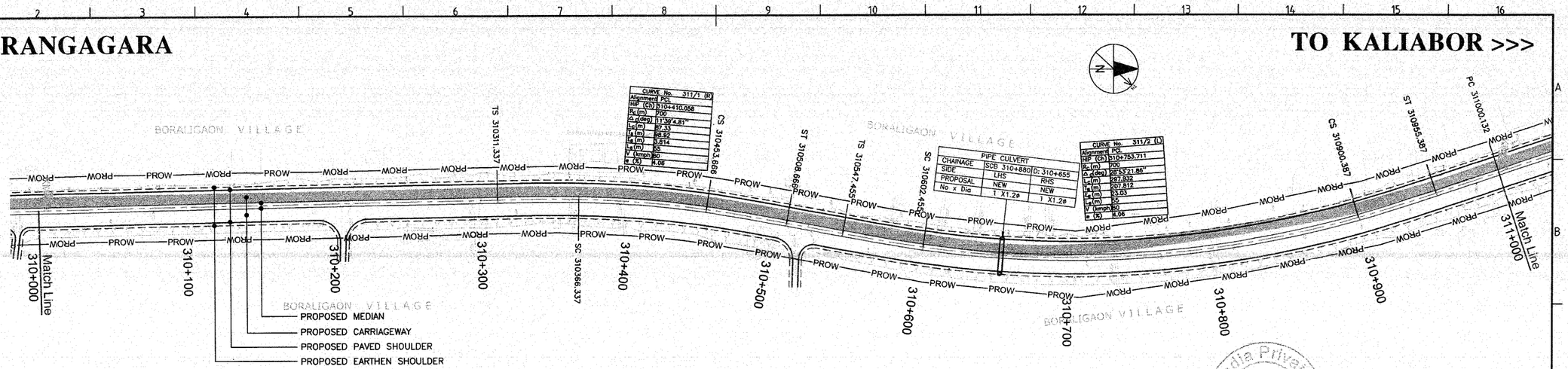

CURVE No.	311/1 (R)
Alignment	PCL
IMP (Ch)	310+410.058
R (m)	700
Δ (deg)	11°36'4.81"
L (m)	87.33
T (m)	86.92
E (m)	5.814
V (kmph)	65
e (%)	80
e (%)	R.06

CURVE No.	311/2 (L)
Alignment	PCL
IMP (Ch)	310+753.711
R (m)	700
Δ (deg)	16°53'21.86"
L (m)	207.932
T (m)	207.812
E (m)	30.03
V (kmph)	65
e (%)	80
e (%)	R.06

PIPE CULVERT		
CHAINAGE	SCB 310+880	D: 310+655
SIDE	LHS	RHS
PROPOSAL	NEW	NEW
No x Dia	1 X1.2ø	1 X1.2ø

IL-64.669 (LHS)
IL-64.620 (RHS)

1. DETAILS OF DRAINS WILL BE PROVIDED ALONG WITH DRAINAGE PLAN & PROFILE.
2. PAVEMENT CRUST DETAILS TO BE ADOPTED AS PER PAVEMENT DESIGN REPORT.
3. LME = LEFT MEDIAN EDGE
   RME = RIGHT MEDIAN EDGE
4. MEDIAN OPENING LOCATION IS TENTATIVE WHICH IS TO BE FINALISED AT SITE DURING EXECUTION.
5. SEPARATE DRAWING FOR DETAILING OF MINOR & MAJOR JUNCTION,BUS BAYS, MEDIAN OPENING SHALL BE PROVIDED SEPARATELY.
6. DRAWING FOR CULVERTS, MINOR BRIDGE & FO SHALL BE PROVIDED SEPARATELY.
7. SEPARATE DRAWING SHALL BE PROVIDED FOR MEDIAN OPENING COMING INTO JUNCTIONS.

LME RME

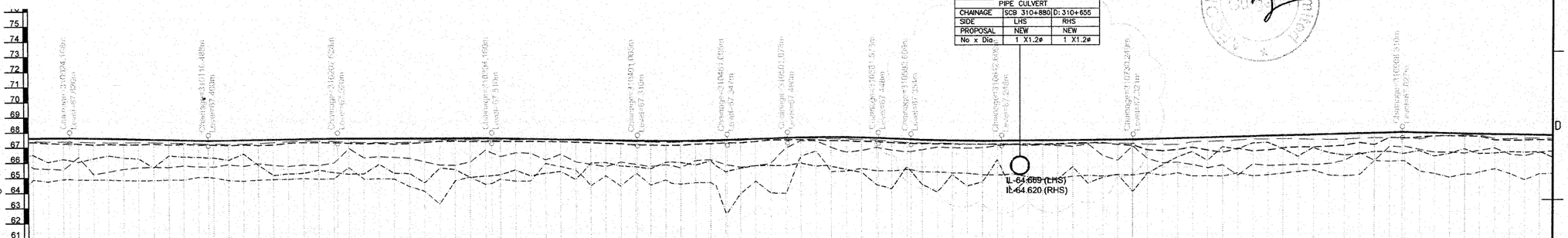

DATUM LEVEL	60
Proposed Road Level at Median	67.606 67.614 67.622 67.612 67.587 67.563 67.538 67.514 67.489 67.465 67.441 67.416 67.405 67.419 67.433 67.447 67.461 67.475 67.489 67.502 67.516 67.518 67.517 67.516 67.515 67.514 67.513 67.512 67.511 67.510 67.498 67.477 67.457 67.436 67.395 67.374 67.353 67.333 67.312 67.295 67.287 67.288 67.297 67.324 67.291 67.251 67.244 67.246 67.254 67.262 67.271 67.279 67.287 67.296 67.304 67.313 67.321 67.329 67.337 67.345 67.354 67.362 67.370 67.378 67.387 67.395 67.403 67.411 67.420 67.428 67.436 67.444 67.453 67.461 67.469 67.478 67.486 67.494 67.503 67.511 67.519 67.527 67.535 67.544 67.552 67.560 67.568 67.577 67.585 67.593 67.601 67.610 67.618 67.626 67.634 67.643 67.651 67.659 67.667 67.676 67.684 67.692 67.700 67.709 67.717 67.725 67.733 67.742 67.750 67.758 67.766 67.775 67.783 67.791 67.799 67.808 67.816 67.824 67.832 67.841 67.849 67.857 67.865 67.874 67.882 67.890 67.898 67.907 67.915 67.923 67.931 67.940 67.948 67.956 67.964 67.973 67.981 67.989 67.997 68.006 68.014 68.022 68.030 68.039 68.047 68.055 68.063 68.072 68.080 68.088 68.096 68.105 68.113 68.121 68.129 68.138 68.146 68.154 68.162 68.171 68.179 68.187 68.195 68.204 68.212 68.220 68.228 68.237 68.245 68.253 68.261 68.270 68.278 68.286 68.294 68.303 68.311 68.319 68.327 68.336 68.344 68.352 68.360 68.369 68.377 68.385 68.393 68.402 68.410 68.418 68.426 68.435 68.443 68.451 68.459 68.468 68.476 68.484 68.492 68.501 68.509 68.517 68.525 68.534 68.542 68.550 68.558 68.567 68.575 68.583 68.591 68.600 68.608 68.616 68.624 68.633 68.641 68.649 68.657 68.666 68.674 68.682 68.690 68.699 68.707 68.715 68.723 68.732 68.740 68.748 68.756 68.765 68.773 68.781 68.789 68.798 68.806 68.814 68.822 68.831 68.839 68.847 68.855 68.864 68.872 68.880 68.888 68.897 68.905 68.913 68.921 68.930 68.938 68.946 68.954 68.963 68.971 68.979 68.987 68.996 69.004 69.012 69.020 69.029 69.037 69.045 69.053 69.062 69.070 69.078 69.086 69.095 69.103 69.111 69.119 69.128 69.136 69.144 69.152 69.161 69.169 69.177 69.185 69.194 69.202 69.210 69.218 69.227 69.235 69.243 69.251 69.260 69.268 69.276 69.284 69.293 69.301 69.309 69.317 69.326 69.334 69.342 69.350 69.359 69.367 69.375 69.383 69.392 69.400 69.408 69.416 69.424 69.433 69.441 69.449 69.457 69.466 69.474 69.482 69.490 69.499 69.507 69.515 69.523 69.532 69.540 69.548 69.556 69.565 69.573 69.581 69.589 69.598 69.606 69.614 69.622 69.631 69.639 69.647 69.655 69.664 69.672 69.680 69.688 69.697 69.705 69.713 69.721 69.730 69.738 69.746 69.754 69.763 69.771 69.779 69.787 69.796 69.804 69.812 69.820 69.829 69.837 69.845 69.853 69.862 69.870 69.878 69.886 69.895 69.903 69.911 69.919 69.928 69.936 69.944 69.952 69.961 69.969 69.977 69.985 69.994 70.002 70.010 70.018 70.027 70.035 70.043 70.051 70.060 70.068 70.076 70.084 70.093 70.101 70.109 70.117 70.126 70.134 70.142 70.150 70.159 70.167 70.175 70.183 70.192 70.200 70.208 70.216 70.225 70.233 70.241 70.249 70.258 70.266 70.274 70.282 70.291 70.299 70.307 70.315 70.324 70.332 70.340 70.348 70.357 70.365 70.373 70.381 70.390 70.398 70.406 70.414 70.423 70.431 70.439 70.447 70.456 70.464 70.472 70.480 70.489 70.497 70.505 70.513 70.522 70.530 70.538 70.546 70.555 70.563 70.571 70.579 70.588 70.596 70.604 70.612 70.621 70.629 70.637 70.645 70.654 70.662 70.670 70.678 70.687 70.695 70.703 70.711 70.720 70.728 70.736 70.744 70.753 70.761 70.769 70.777 70.786 70.794 70.802 70.810 70.819 70.827 70.835 70.843 70.852 70.860 70.868 70.876 70.885 70.893 70.901 70.909 70.918 70.926 70.934 70.942 70.951 70.959 70.967 70.975 70.984 70.992 71.000 71.008 71.017 71.025 71.033 71.041 71.050 71.058 71.066 71.074 71.083 71.091 71.099 71.107 71.116 71.124 71.132 71.140 71.149 71.157 71.165 71.173 71.182 71.190 71.198 71.206 71.215 71.223 71.231 71.239 71.248 71.256 71.264 71.272 71.281 71.289 71.297 71.305 71.314 71.322 71.330 71.338 71.347 71.355 71.363 71.371 71.380 71.388 71.396 71.404 71.413 71.421 71.429 71.437 71.446 71.454 71.462 71.470 71.479 71.487 71.495 71.503 71.512 71.520 71.528 71.536 71.545 71.553 71.561 71.569 71.578 71.586 71.594 71.602 71.611 71.619 71.627 71.635 71.644 71.652 71.660 71.668 71.677 71.685 71.693 71.701 71.710 71.718 71.726 71.734 71.743 71.751 71.759 71.767 71.776 71.784 71.792 71.800 71.809 71.817 71.825 71.833 71.842 71.850 71.858 71.866 71.875 71.883 71.891 71.899 71.908 71.916 71.924 71.932 71.941 71.949 71.957 71.965 71.974 71.982 71.990 71.998 72.007 72.015 72.023 72.031 72.040 72.048 72.056 72.064 72.073 72.081 72.089 72.097 72.106 72.114 72.122 72.130 72.139 72.147 72.155 72.163 72.172 72.180 72.188 72.196 72.205 72.213 72.221 72.229 72.238 72.246 72.254 72.262 72.271 72.279 72.287 72.296 72.304 72.313 72.321 72.329 72.337 72.346 72.354 72.362 72.370 72.379 72.387 72.395 72.403 72.412 72.420 72.428 72.436 72.445 72.453 72.461 72.469 72.478 72.486 72.494 72.502 72.511 72.519 72.527 72.535 72.544 72.552 72.560 72.568 72.577 72.585 72.593 72.601 72.610 72.618 72.626 72.634 72.643 72.651 72.659 72.667 72.676 72.684 72.692 72.700 72.709 72.717 72.725 72.733 72.742 72.750 72.758 72.766 72.775 72.783 72.791 72.799 72.808 72.816 72.824 72.832 72.841 72.849 72.857 72.865 72.874 72.882 72.890 72.898 72.907 72.915 72.923 72.931 72.940 72.948 72.956 72.964 72.973 72.981 72.989 72.997 73.006 73.014 73.022 73.030 73.039 73.047 73.055 73.063 73.072 73.080 73.088 73.096 73.105 73.113 73.121 73.129 73.138 73.146 73.154 73.162 73.171 73.179 73.187 73.195 73.204 73.212 73.220 73.228 73.237 73.245 73.253 73.261 73.270 73.278 73.286 73.294 73.303 73.311 73.319 73.327 73.336 73.344 73.352 73.360 73.369 73.377 73.385 73.393 73.402 73.410 73.418 73.426 73.435 73.443 73.451 73.459 73.468 73.476 73.484 73.492 73.501 73.509 73.517 73.525 73.534 73.542 73.550 73.558 73.567 73.575 73.583 73.591 73.600 73.608 73.616 73.624 73.633 73.641 73.649 73.657 73.666 73.674 73.682 73.690 73.699 73.707 73.715 73.723 73.732 73.740 73.748 73.756 73.765 73.773 73.781 73.789 73.798 73.806 73.814 73.822 73.831 73.839 73.847 73.855 73.864 73.872 73.880 73.888 73.897 73.905 73.913 73.921 73.930 73.938 73.946 73.954 73.963 73.971 73.979 73.987 73.996 74.004 74.012 74.020 74.029 74.037 74.045 74.053 74.062 74.070 74.078 74.086 74.095 74.103 74.111 74.119 74.128 74.136 74.144 74.152 74.161 74.169 74.177 74.185 74.194 74.202 74.210 74.218 74.227 74.235 74.243 74.251 74.260 74.268 74.276 74.284 74.293 74.301 74.309 74.317 74.326 74.334 74.342 74.350 74.359 74.367 74.375 74.383 74.392 74.400 74.408 74.416 74.424 74.433 74.441 74.449 74.457 74.466 74.474 74.482 74.490 74.499 74.507 74.515 74.523 74.532 74.540 74.548 74.556 74.565 74.573 74.581 74.589 74.598 74.606 74.614 74.622 74.631 74.639 74.647 74.655 74.664 74.672 74.680 74.688 74.697 74.705 74.713 74.721 74.730 74.738 74.746 74.754 74.763 74.771 74.779 74.787 74.796 74.804 74.812 74.820 74.829 74.837 74.845 74.853 74.862 74.870 74.878 74.886 74.895 74.903 74.911 74.919 74.928 74.936 74.944 74.952 74.961 74.969 74.977 74.985 74.994 75.002 75.010 75.018 75.027 75.035 75.043 75.051 75.060 75.068 75.076 75.084 75.093 75.101 75.109 75.117 75.126 75.134 75.142 75.150 75.159 75.167 75.175 75.183 75.192 75.200 75.208 75.216 75.225 75.233 75.241 75.249 75.258 75.266 75.274 75.282 75.291 75.299 75.307 75.315 75.324 75.332 75.340 75.348 75.357 75.365 75.373 75.381 75.390 75.398 75.406 75.414 75.423 75.431 75.439 75.447 75.456 75.464 75.472 75.480 75.489 75.497 75.505 75.513 75.522 75.530 75.538 75.546 75.555 75.563 75.571 75.579 75.588 75.596 75.604 75.612 75.621 75.629 75.637 75.645 75.654 75.662 75.670 75.678 75.687 75.695 75.703 75.711 75.720 75.728 75.736 75.744 75.753 75.761 75.769 75.777 75.786 75.794 75.802 75.810 75.819 75.827 75.835 75.843 75.852 75.860 75.868 75.876 75.885 75.893 75.901 75.909 75.918 75.926 75.934 75.942 75.951 75.959 75.967 75.975 75.984 75.992 76.000 76.008 76.017 76.025 76.033 76.041 76.050 76.058 76.066 76.074 76.083 76.091 76.099 76.107 76.116 76.124 76.132 76.140 76.149 76.157 76.165 76.173 76.182 76.190 76.198 76.206 76.215 76.223 76.231 76.239 76.248 76.256 76.264 76.272 76.281 76.289 76.297 76.305 76.314 76.322 76.330 76.338 76.347 76.355 76.363 76.371 76.380 76.388 76.396 76.404 76.413 76.421 76.429 76.437 76.446 76.454 76.462 76.470 76.479 76.487 76.495 76.503 76.512 76.520 76.528 76.536 76.545 76.553 76.561 76.569 76.578 76.586 76.594 76.602 76.611 76.619 76.627 76.635 76.644 76.652 76.660 76.668 76.677 76.685 76.693 76.701 76.710 76.718 76.726 76.734 76.743 76.751 76.759 76.767 76.776 76.784 76.792 76.800 76.809 76.817 76.825 76.833 76.842 76.850 76.858 76.866 76.875 76.883 76.891 76.899 76.908 76.916 76.924 76.932 76.941 76.949 76.957 76.965 76.974 76.982 76.990 76.998 77.007 77.015 77.023 77.031 77.040 77.048 77.056 77.064 77.073 77.081 77.089 77.097 77.106 77.114 77.122 77.130 77.139 77.147 77.155 77.163 77.172 77.180 77.188 77.196 77.205 77.213 77.221 77.229 77.238 77.246 77.254 77.262 77.271 77.279 77.287 77.296 77.304 77.313 77.321 77.329 77.337 77.346 77.354 77.362 77.370 77.379 77.387 77.395 77.403 77.412 77.420 77.428 77.436 77.445 77.453 77.461 77.469 77.478 77.486 77.494 77.502 77.511 77.519 77.527 77.535 77.544 77.552 77.560 77.568 77.577 77.585 77.593 77.601 77.610 77.618 77.626 77.634 77.643 77.651 77.659 77.667 77.676 77.684 77.692 77.700 77.709 77.717 77.725 77.733 77.742 77.750 77.758 77.766 77.775 77.783 77.791 77.799 77.808 77.816 77.824 77.832 77.841 77.849 77.857 77.865 77.874 77.882 77.890 77.898 77.907 77.915 77.923 77.931 77.940 77.948 77.956 77.964 77.973 77.981 77.989 77.997 78.006 78.014 78.022 78.030 78.039 78.047 78.055 78.063 78.072 78.080 78.088 78.096 78.105 78.113 78.121 78.129 78.138 78.146 78.154 78.162 78.171 78.179 78.187 78.195 78.204 78.212 78.220 78.228 78.237 78.245 78.253 78.261 78.270 78.278 78.286 78.294 78.303 78.311 78.319 78.327 78.336 78.344 78.352 78.360 78.369 78.377 78.385 78.393 78.402 78.410 78.418 78.426 78.435 78.443 78.451 78.459 78.468 78.476 78.484 78.492 78.501 78.509 78.517 78.525 78.534 78.542 78.550 78.558 78.567 78.575 78.583 78.591 78.600 78.608 78.616 78.624 78.633 78.641 78.649 78.657 78.666 78.674 78.682 78.690 78.699 78.707 78.715 78.723 78.732 78.740 78.748 78.756 78.765 78.773 78.781 78.789 78.798 78.806 78.814 78.822 78.831 78.839 78.847 78.855 78.864 78.872 78.880 78.888 78.897 78.905 78.913 78.921 78.930 78.938 78.946 78.954 78.963 78.971 78.979 78.987 78.996 79.004 79.012 79.020 79.029 79.037 79.045 79.053 79.062 79.070 79.078 79.086 79.095 79.103 79.111 79.119 79.128 79.136 79.144 79.152 79.161 79.169 79.177 79.185 79.194 79.202 79.210 79.218 79.227 79.235 79.243 79.251 79.260 79.268 79.276 79.284 79.293 79.301 79.309 79.317 79.326 79.334 79.342 79.350 79.359 79.367 79.375 79.383 79.392 79.400 79.408 79.416 79.424 79.433 79.441 79.449 79.457 79.466 79.474 79.482 79.490 79.499 79.507 79.515 79.523 79.532 79.540 79.548 79.556 79.565 79.573 79.581 79.589 79.598 79.606 79.614 79.622 79.631 79.639 79.647 79.655 79.664 79.672 79.680 79.688 79.697 79.705 79.713 79.721 79.730 79.738 79.746 79.754 79.763 79.771 79.779 79.787 79.796 79.804 79.812 79.820 79.829 79.837 79.845 79.853 79.862 79.870 79.878 79.886 79.895 79.903 79.911 79.919 79.928 79.936 79.944 79.952 79.961 79.969 79.977 79.985 79.994 80.002 80.010 80.018 80.027 80.035 80.043 80.051 80.060 80.068 80.076 80.084 80.093 80.101 80.109 80.117 80.126 80.134 80.142 80.150 80.159 80.167 80.175 80.183 80.192 80.200 80.208 80.216 80.225 80.233 80.241 80.249 80.258 80.266 80.274 80.282 80.291 80.299 80.307 80.315 80.324 80.332 80.340 80.348 80.357 80.365 80.373 80.381 80.390 80.398 80.406 80.414 80.423 80.431 80.439 80.447 80.456 80.464 80.472 80.480 80.489 80.497 80.505 80.513 80.522 80.530 80.538 80.546 80.555 80.563 80.571 80.579 80.588 80.596 80.604 80.612 80.621 80.629 80.637 80.645 80.654 80.662 80.670 80.678 80.687 80.695 80.703 80.711 80.720 80.728 80.736 80.744 80.753 80.761 80.769 80.777 80.786 80.794 80.802 80.810 80.819 80.827 80.835 80.843 80.852 80.860 80.868 80.876 80.885 80.893 80.901 80.909 80.918 80.926 80.934 80.942 80.951 80.959 80.967 80.975 80.984 80.992 81.000 81.008 81.017 81.025 81.033 81.041 81.050 81.058 81.066 81.074 81.083 81.091 81.099 81.107 81.116 81.124 81.132 81.140 81.149 81.157 81.165 81.173 81.182 81.190 81.198 81.206 81.215 81.223 81.231 81.239 81.248 81.256 81.264 81.272 81.281 81.289 81.297 81.305 81.314 81.322 81.330 81.338 81.347 81.355 81.363 81.371 81.380 81.388 81.396 81.404 81.413 81.421 81.429 81.437 81.446 81.454 81.462 81.470 81.479 81.487 81.495 81.503 81.512 81.520 81.528 81.536 81.545 81.553 81.561 81.569 81.578 81.586 81.594 81.602 81.611 81.619 81.627 81.635 81.644 81.652 81.660 81.668 81.677 81.685 81.693 81.701 81.710 81.718 81.726 81.734 81.743 81.751 81.759 81.767 81.776 81.784 81.792 81.800 81.809 81.817 81.825 81.833 81.842 81.850 81.858 81.866 81.875 81.883 81.891 81.899 81.908 81.916 81.924 81.932 81.941 81.949 81.957 81.965 81.974 81.982 81.990 81.998 82.007 82.015 82.023 82.031 82.040 82.048 82.056 82.064 82.073 82.081 82.089 82.097 82.106 82.114 82.122 82.130 82.139 82.147 82.155 82.163 82.172 82.180 82.188 82.196 82.205 82.213 82.221 82.229 82.238 82.246 82.254 82.262 82.271 82.279 82.287 82.296 82.304 82.313 82.321 82.329 82.337 82.346 82.354 82.362 82.370 82.379 82.387 82.395 82.403 82.412 82.420 82.428 82.436 82.445 82.453 82.461 82.469 82.478 82.486 82.494 82.502 82.511 82.519 82.527 82.535 82.544 82.552 82.560 82.568 82.577 82.585 82.593 82.601 82.610 82.618 82.626 82.634 82.643 82.651 82.659 82.667 82.676 82.684 82.692 82.700 82.709 82.717 82.725 82.733 82.742 82.750 82.758 82.766 82.775 82.783 82.791 82.799 82.808 82.816 82.824 82.832 82.841 82.849 82.857 82.865 82.874 82.882 82.890 82.898 82.907 82.915 82.923 82.931 82.940 82.948 82.956 82.964 82.973 82.981 82.989 82.997 83.006 83.014 83.022 83.030 83.039 83.047 83.055 83.063 83.072 83.080 83.088 83.096 83.105 83.113 83.121 83.129 83.138 83.146 83.154 83.162 83.171 83.179 83.187 83.195 83.204 83.212 83.220 83.228 83.237 83.245 83.253 83.261 83.270 83.278 83.286 83.294 83.303 83.311 83.319 83.327 83.336 83.344 83.352 83.360 83.369 83.377 83.385 83.393 83.402 83.410 83.418 83.426 83.435 83.443 83.451 83.459 83.468 83.476 83.484 83.492 83.501 83.509 83.517 83.525 83.534 83.542 83.550 83.558 83.567 83.575 83.583 83.591 83.600 83.608 83.616 83.624 83.633 83.641 83.649 83.657 83.666 83.674 83.682 83.690 83.699 83.707 83.715 83.723 83.732 83.740 83.748 83.756 83.765 83.773 83.781 83.789 83.798 83.806 83.814 83.822 83.831 83.839 83.847 83.855 83.864 83.872 83.880 83.888 83.897 83.905 83.913 83.921 83.930 83.938 83.946 83.954 83.963 83.971 83.979 83.987 83.996 84.004 84.012 84.020 84.029 84.037 84.045 84.053 84.062 84.070 84.078 84.086 84.095 84.103 84.111 84.119 84.128 84.136 84.144 84.152 84.161 84.169 84.177 84.185 84.194 84.202 84.210 84.218 84.227 84.235 84.243 84.251 84.260 84.268 84.276 84.284 84.293 84.301 84.309 84.317 84.326 84.334 84.342 84.350 84.359 84.367 84.375 84.383 84.392 84.400 84.408 84.416 84.424 84.433 84.441 84.449 84.457 84.466 84.474 84.482 84.490 84.499 84.507 84.515 84.523 84.532 84.540 84.548 84.556 84.565 84.573 84.581 84.589 84.598 84.606 84.614 84.622 84.631 84.639 84.647 84.655 84.664 84.672 84.680 84.688 84.697 84.705 84.713 84.721 84.730 84.738 84.746 84.754 84.763 84.771 84.779 84.787 84.796 84.804 84.812 84.820 84.829 84.837 84.845 84.853 84.862 84.870 84.878 84.886 84.895 84.903 84.911 84.919 84.928 84.936 84.944 84.952 84.961 84.969 84.977 84.985 84.994 85.002 85.010 85.018 85.027 85.035 85.043 85.051 85.060 85.068 85.076 85.084 85.093 85.101 85.109 85.117 85.126 85.134 85.142 85.150 85.159 85.167 85.175 85.183 85.192 85.200 85.208 85.216 85.225 85.233 85.241 85.249 85.258 85.266 85.274 85.282 85.291 85.299 85.307 85.315 85.324 85.332 85.340 85.348 85.357 85.365 85.373 85.381 85.390 85.398 85.406 85.414 85.423 85.431 85.439 85.447 85.456 85.464 85.472 85.480 85.489 85.497 85.505 85.513 85.522 85.530 85.538 85.546 85.555 85.563 85.571 85.579 85.588 85.596 85.604 85.612 85.621 85.629 85.637 85.645 85.654 85.662 85.670 85.678 85.687 85.695 85.703 85.711 85.720 85.728 85.736 85.744 85.753 85.761 85.769 85.777 85.786 85.794 85.802 85.810 85.819 85.827 85.835 85.843 85.852 85.860 85.868 85.876 85.885 85.893 85.901 85.909 85.918 85.926 85.934 85.942 85.951 85.959 85.967 85.975 85.984 85.992 86.000 86.008 86.017 86.025 86.033 86.041 86.050 86.058 86.066 86.074 86.083 86.091 86.099 86.107 86.116 86.124 86.132 86.140 86.149 86.157 86.165 86.173 86.182 86.190 86.198 86.206 86.215 86.223 86.231 86.239 86.248 86.256 86.264 86.272 86.281 86.289 86.297 86.305 86.314 86.322 86.330 86.338 86.347 86.355 86.363 86.371 86.380 86.388 86.396 86.404 86.413 86.421 86.429 86.437 86.446 86.454 86.462 86.470 86.479 86.487 86.495 86.503 86.512 86.520 86.528 86.536 86.545 86.553 86.561 86.569 86.578 86.586 86.594 86.602 86.611 86.619 86.627 86.635 86.644 86.652 86.660 86.668 86.677 86.685 86.693 86.701 86.710 86.718 86.726 86.734 86.743 86.751 86.759 86.767 86.776 86.784 86.792 86.800 86.809 86.817 86.825 86.833 86.842 86.850 86.858 86.866 86.875 86.883 86.891 86.899 86.908 86.916 86.924 86.932 86.941 86.949 86.957 86.965 86.974 86.982 86.990 86.998 87.007 87.015 87.023 87.031 87.040 87.048 87.056 87.064 87.073 87.081 87.089 87.097 87.106 87.114 87.122 87.130 87.139 87.147 87.155 87.163 87.172 87.180 87.188 87.196 87.205 87.213 87.221 87.229 87.238 87.246 87.254 87.262 87.271 87.279 87.287 87.296 87.304 87.313 87.321 87.329 87.337 87.346 87.354 87.362 87.370 87.379 87.387 87.395 87.403 87.412 87.420 87.428 87.436 87.445 87.453 87.461 87.469 87.478 87.486 87.494 87.502 87.511 87.519 87.527 87.535 87.544 87.552 87.560 87.568 87.577 87.585 87.593 87.601 87.610 87.618 87.626 87.634 87.643 87.651 87.659 87.667 87.676 87.684 87.692 87.700 87.709 87.717 87.725 87.733 87.742 87.750 87.758 87.766 87.775 87.783 87.791 87.799 87.808 87.816 87.824 87.832 87.841 87.849 87.857 87.865 87.874 87.882 87.890 87.898 87.907 87.915 87.923 87.931 87.940 87.948 87.956 87.964 87.973 87.981 87.989 87.997 88.006 88.014 88.022 88.030 88.039 88.047 88.055 88.063 88.072 88.080 88.088 88.096 88.105 88.113 88.121 88.129 88.138 88.146 88.154 88.162 88.171 88.179 88.187 88.195 88.204 88.212 88.220 88.228 88.237 88.245 88.253 88.261 88.270 88.278 88.286 88.294 88.303 88.311 88.319 88.327 88.336 88.344 88.352 88.360 88.369 88.377 88.385 88.393 88.402 88.410 88.418 88.426 88.435 88.443 88.451 88.459 88.468 88.476 88.484 88.492 88.501 88.509 88.517 88.525 88.534 88.542 88.550 88.558 88.567 88.575 88.583 88.591 88.600 88.608 88.616 88.624 88.633 88.641 88.649 88.657 88.666 88.674 88.682 88.690 88.699 88.707 88.715 88.723 88.732 88.740 88.748 88.756 88.765 88.773 88.781 88.789 88.798 88.806 88.814 88.822 88.831 88.839 88.847 88.855 88.864 88.872 88.880 88.888 88.897 88.905 88.913 88.921 88.930 88.938 88.946 88.954 88.963 88.971 88.979 88.987 88.996 89.004 89.012 89.020 89.029 89.037 89.045 89.053 89.062 89.070 89.078 89.086 89.095 89.103 89.111 89.119 89.128 89.136 89.144 89.152 89.161 89.169 89.177 89.185 89.194 89.202 89.210 89.218 89.227 89.235 89.243 89.251 89.260 89.268 89.276 89.284 89.293 89.301 89.309 89.317 89.326 89.334 89.342 89.350 89.359 89.367 89.375 89.383 89.392 89.400 89.408 89.416 89.424 89.433 89.441 89.449 89.457 89.466 89.474 89.482 89.490 89.499 89.507 89.515 89.523 89.532 89.540 89.548 89.556 89.565 89.573 89.581 89.589 89.598 89.606 89.614 89.622 89.631 89.639 89.647 89.655 89.664 89.672 89.680 89.688 89.697 89.705 89.713 89.721 89.730 89.738 89.746 89.754 89.763 89.771 89.779 89.787 89.796 89.804 89.812 89.820 89.829 89.837 89.845 89.853 89.862 89.870 89.878 89.886 89.895 89.903 89.911 89.919 89.928 89.936 89.944 89.952 89.961 89.969 89.977 89.985 89.994 90.002 90.010 90.018 90.027 90.035 90.043 90.051 90.060 90.068 90.076 90.084 90.093 90.101 90.109 90.117 90.126 90.134 90.142 90.150 90.159 90.167 90.175 90.183 90.192 90.200 90.208 90.216 90.225 90.233 90.241 90.249 90.258 90.266 90.274 90.282 90.291 90.299 90.307 90.315 90.324 90.332 90.340 90.348 90.357 90.365 90.373 90.381 90.390 90.398 90.406 90.414 90.423 90.431 90.439 90.447 90.456 90.464 90.472 90.480 90.489 90.497 90.505 90.513 90.522 90.530 90.538 90.546 90.555 90.563 90.571 90.579 90.588 90.596 90.604 90.612 90.621 90.629 90.637 90.645 90.654 90.662 90.670 90.678 90.687 90.695 90.703 90.711 90.720 90.728 90.736 90.744 90.753 90.761 90.769 90.777 90.786 90.794 90.802 90.810 90.819 90.827 90.835 90.843 90.852 90.860 90.868 90.876 90.885 90.893 90.901 90.909 90.918 90.926 90.934 90.942 90.951 90.959 90.967 90.975 90.984 90.992 91.000 91.008 91.017 91.025 91.033 91.041 91.050 91.058 91.066 91.074 91.083 91.091 91.099 91.107 91.116 91.124 91.132 91.140 91.149 91.157 91.165 91.173 91.182 91.190 91.198 91.206 91.215 91.223 91.231 91.239 91.248 91.256 91.264 91.272 91.281 91.289 91.297 91.305 91.314 91.322 91.330 91.338 91.347 91.355 91.363 91.371 91.380 91.388 91.396 91.404 91.413 91.421 91.429 91.437 91.446 91.454 91.462 91.470 91.479 91.487 91.495 91.503 91.512 91.520 91.528 91.536 91.545 91.553 91.561 91.569 91.578 91.586 91.594 91.602 91.611 91.619 91.627 91.635 91.644 91.652 91.660 91.668 91.677 91.685 91.693 91.701 91.710 91.718 91.726 91.734 91.743 91.751 91.759 91.767 91.776 91.784 91.792 91.800 91.809 91.817 91.825 91.833 91.842 91.850 91.858 91.866 91.875 91.883 91.891 91.899 91.908 91.916 91.924 91.932 91.941 91.949 91.957 91.965 91.974 91.982 91.990 91.998 92.007 92.015 92.023 92.031 92.040 92.048 92.056 92.064 92.073 92.081 92.089 92.097 92.106 92.114 92.122 92.130 92.139 92.147 92.155 92.163 92.172 92.180 92.188 92.196 92.205 92.213 92.221 92.229 92.238 92.246 92.254 92.262 92.271 92.279 92.287 92.296 92.304 92.313 92.321 92.329 92.337 92.346 92.354 92.362 92.370 92.379 92.387 92.395 92.403 92.412 92.420 92.428 92.436 92.445 92.453 92.461 92.469 92.478 92.486 92.494 92.502 92.511 92.519 92.527 92.535 92.544 92.552 92.560 92.568 92.577 92.585 92.593 92.601 92.610 92.618 92.626 92.634 92.643 92.651 92.659 92.667 92.676 92.684 92.692 92.700 92.709 92.717 92.725 92.733 92.742 92.750 92.758 92.766 92.775 92.783 92.791 92.799 92.808 92.816 92.824 92.832 92.841 92.849 92.857 92.865 92.874 92.882 92.890 92.898 92.907 92.915 92.923 92.931 92.940 92.948 92.956 92.964 92.973 92.981 92.989 92.997 93.006 93.014 93.022 93.030 93.039 93.047 93.055 93.063 93.072 93.080 93.088 93.096 93.105 93.113 93.121 93.129 93.138 93.146 93.154 93.162 93.171 93.179 93.187 93.195 93.204 93.212 93.220 93.228 93.237 93.245 93.253 93.261 93.270 93.278 93.286 93.294 93.303 93.311 93.319 93.327 93.336 93.344 93.352 93.360 93.369 93.377 93.385 93.393 93.402 93.410 93.418 93.426 93.435 93.443 93.451 93.459 93.468 93.476 93.484 93.492 93.501 93.509 93.517 93.525 93.534 93.542 93.550 93.558 93.567 93.575 93.583 93.591 93.600 93.608 93.616 93.624 93.633 93.641 93.649 93.657 93.666 93.674 93.682 93.690 93.699 93.707 93.715 93.723 93.732 93.740 93.748 93.756 93.765 93.773 93.781 93.789 93.798 93.806 93.814 93.822 93.831 93.839 93.847 93.855 93.864 93.872 93.880 93.888 93.897 93.905 93.913 93.921 93.930 93.938 93.946 93.954 93.963 93.971 93.979 93.987 93.996 94.004 94.012 94.020 94.029 94.037 94.045 94.053 94.062 94.070 94.078 94.086 94.095 94.103 94.111 94.119 94.128 94.136 94.144 94.152 94.161 94.169 94.177 94.185 94.194 94.202 94.210 94.218 94.227 94.235 94.243 94.251 94.260 94.268 94.276 94.284 94.293 94.301 94.309 94.317 94.326 94.334 94.342 94.350 94.359 94.367 94.375 94.383 94.392 94.400 94.408 94.416 94.424 94.433 94.441 94.449 94.457 94.466 94.474 94.482 94.490 94.499 94.507 94.515 94.523 94.532 94.540 94.548 94.556 94.565 94.573 94.581 94.589 94.598 94.606 94.614 94.622 94.631 94.639 94.647 94.655 94.664 94.672 94.680 94.688 94.697 94.705 94.713 94.721 94.730 94.738 94.746 94.754 94.763 94.771 94.779 94.787 94.796 94.804 94.812 94.820 94.829 94.837 94.845 94.853 94.862 94.870 94.878 94.886 94.895 94.903 94.911 94.919 94.928 94.936 94.944 94.952 94.961 94.969 94.977 94.985 94.994 95.002 95.010 95.018 95.027 95.035 95.043 95.051 95.060 95.068 95.076 95.084 95.093 95.101 95.109 95.117 95.126 95.134 95.142 95.150 95.159 95.167 95.175 95.183 95.192 95.200 95.208 95.216 95.225 95.233 95.241 95.249 95.258 95.266 95.274 95.282 95.291 95.299 95.307 95.315 95.324 95.332 95.340 95.348 95.357 95.365 95.373 95.381 95.390 95.398 95.406 95.414 95.423 95.431 95.439 95.447 95.456 95.464 95.472 95.480 95.489 95.497 95.505 95.513 95.522 95.530 95.538 95.546 95.555 95.563 95.571 95.579 95.588 95.596 95.604 95.612 95.621 95.629 95.637 95.645 95.654 95.662 95.670 95.678 95.687 95.695 95.703 95.711 95.720 95.728 95.736 95.744 95.753 95.761 95.769 95.777 95.786 95.794 95.802 95.810 95.819 95.827 95.835 95.843 95.852 95.860 95.868 95.876 95.885 95.893 95.901 95.909 95.918 95.926 95.934 95.942 95.951 95.959 95.967 95.975 95.984 95.992 96.000 96.008 96.017 96.025 96.033 96.041 96.050 96.058 96.066 96.074 96.083 96.091 96.099 96.107 96.116 96.124 96.132 96.140 96.149 96.157 96.165 96.173 96.182 96.190 96.198 96.206 96.215 96.223 96.231 96.239 96.248 96.256 96.264 96.272 96.281 96.289 96.297 96.305 96.314 96.322 96.330 96.338 96.347 96.355 96.363 96.371 96.380 96.388 96.396 96.404 96.413 96.421 96.429 96.437 96.446 96.454 96.462 96.470 96.479 96.487 96.495 96.503 96.512 96.520 96.528 96.536 96.545 96.553 96.561 96.569 96.578 96.586 96.594 96.602 96.611 96.619 96.627 96.635 96.644 96.652 96.660 96.668 96.677 96.685 96.693 96.701 96.710 96.718 96.726 96.734 96.743 96.751 96.759 96.767 96.776 96.784 96.792 96.800 96.809 96.817 96.825 96.833 96.842 96.850 96.858 96.866 96.875 96.883 96.891 96.899 96.908 96.916 96.924 96.932 96.941 96.949 96.957 96.965 96.974 96.982 96.990 96.998 97.007 97.015 97.023 97.031 97.040 97.048 97.056 97.064 97.073 97.081 97.089 97.097 97.106 97.114 97.122 97.130 97.139 97.147 97.155 97.163 97.172 97.180 97.188 97.196 97.205 97.213 97.221 97.229 97.238